STATE LIBRARY OF PENNSYLVANIA
ref 912.7C725
Colton's condensed octavo atla
0 0001 00387702 2

ATLAS OF THE UNION

. . .

COLTON

CLASS R 912.7 BOOK C725

VOLUME

PENNSYLVANIA
STATE LIBRARY

R 912.7
C 722

Digitized by the Internet Archive
in 2014

https://archive.org/details/coltonscondensed00colt_0

COLTON'S

CONDENSED OCTAVO

ATLAS OF THE UNION:

CONTAINING MAPS

OF ALL THE

STATES AND TERRITORIES

OF THE

UNITED STATES OF AMERICA.

NEW YORK:
J. H. COLTON, PUBLISHER,
No. 172 WILLIAM STREET.
1864.

Entered, according to Act of Congress, in the year 1864,
By J. H. COLTON,
In the Clerk's Office of the District Court of the United States for the Southern District of New York.

Davies & Kent,
Stereotypers and Electrotypers,
183 William St., N. Y.

LIST OF MAPS.

1, 2—The United States.

3, 4—State of Maine

5, 6—New Hampshire and Vermont.

7, 8—Massachusetts, Rhode Island, and Connecticut.

9, 10—New York, Pennsylvania, and New Jersey.

11, 12—Maryland, Delaware, and Eastern Virginia.

13, 14—East and West Virginia.

15, 16—Indiana and Ohio.

17, 18—Illinois.

19, 20—Michigan and Wisconsin.

21, 22—Iowa and Minnesota.

23, 24—Missouri and Kansas.

25, 26—Kentucky and Tennessee.

27, 28—Arkansas and Indian Territory.

29, 30—Mississippi and Louisiana.

31, 32—Texas.

33, 34—Georgia and Alabama.

35, 36—North Carolina and South Carolina.

37, 38—Florida.

39, 40—Colorado and New Mexico.

41, 42—Nevada, Utah, and Arizona.

43, 44—California and Idaho.

45, 46, 47—California.

48, 49—Oregon and Washington.

50, 51—Nebraska, Dakota, and Montana.

This atlas is designed particularly to supply the demand of a large number of persons who want good maps of the United States in a small compass and easy of reference. To all such it will be a desideratum.

54706

TABLE *showing the Population of the Principal Cities and Towns in the United States, according to the Seventh Census* (1850) *and the Eighth Census* (1860) *respectively.*

Cities and Towns.	Counties.	States.	Population. 1850.	Population. 1860.	Increase.	Increase per cent.
Albany	Albany	New York	50,763	62,367	11,604	22.86
Alleghany City	Alleghany	Pennsylvania	21,261	28,702	7,441	35.00
Augusta	Richmond	Georgia	11,753	12,493	740	6.30
Augusta	Kennebec	Maine	8,225	7,609	—	*l* 7.49
Auburn	Cayuga	New York	9,548	10,986	1,438	15.06
Alexandria	Alexandria	Virginia	8,734	12,652	3,918	44·86
Ann Arbor	Washtenaw	Michigan	4,868	4,483	—	*l*.7.91
Annapolis	Anne Arundel	Maryland	3,011	4,529	1,518	50.42
Alton	Madison	Illinois	3,585	7,338	3,753	104.69
Baltimore	Baltimore	Maryland	169,054	212,418	43,364	25.65
Buffalo	Erie	New York	42,261	81,129	38,868	91.[illegible]7
Boston	Suffolk	Massachusetts	136,881	177,812	40,931	29.90
Bangor	Penobscot	Maine	14,432	16,407	1,975	13.68
Bath	Sagadahoc	Maine	8,020	8,076	56	0.70
Burlington	Chittenden	Vermont	6,110	7,713	1,603	26.[illegible]4
Burlington	Burlington	New Jersey	4,536	5,193	657	14.48
Burlington	Des Moines	Iowa	4,082	6,706	2,624	64.28
Brooklyn	Kings	New York	96,838	266,661	169,823	175.37
Charleston	Charleston	South Carolina	42,985	40,578	—	*l*.5.60
Cincinnati	Hamilton	Ohio	115,436	161,044	45,608	39.51
Columbus	Franklin	Ohio	17,882	18,554	672	3.76
Cleveland	Cuyahoga	Ohio	17,034	43,417	26,383	154.88
Chicago	Cook	Illinois	29,963	109,260	79,297	264.65
Cambridge	Middlesex	Massachusetts	15,215	26,060	10,845	71.28
Canandaigua	Ontario	New York	6,143	7,075	932	15.17
Columbia	Richland	South Carolina	6,060	8,059	1,999	32.98
Columbus	Muscogee	Georgia	5,942	9,621	3,679	61.91
Chilicothe	Ross	Ohio	7,100	7,626	526	7.40
Detroit	Wayne	Michigan	21,019	45,619	24,600	117.03
Dover	Strafford	New Hampshire	8,196	8,502	306	3.73
Dayton	Montgomery	Ohio	10,970	20,081	9,111	83.05
Davenport	Scott	Iowa	1,848	11,267	9,419	509.68
Dubuque	Dubuque	Iowa	3,108	13,000	9,892	318.27
Des Moines	Polk	Iowa	986	3,965	2,979	302.12
Fall River	Bristol	Massachusetts	11,524	14,026	2,502	21.71
Frederick	Frederick	Maryland	6,028	8,143	2,115	35.08
Fayetteville	Cumberland	North Carolina	4,646	4,790	144	3.09
Fredericksburg	Spottsylvania	Virginia	4,061	5,022	961	23.66
Freeport	Stephenson	Illinois	1,436	3,529	2,093	145.75
Fort Wayne	Allen	Indiana	4,282	10,388	6,106	142.59
Gardiner	Kennebec	Maine	6,486	4,487	—	*l*.30.82
Gloucester	Essex	Massachusetts	7,786	10,904	3,118	40.04
Georgetown	Washington	Dist. of Columbia	8,366	8,733	367	4.38
Galveston	Galveston	Texas	4,177	7,307	3,130	74.93
Galena	Jo Daviess	Illinois	6,004	8,193	2,189	36.[illegible]5
Hartford	Hartford	Connecticut	13,555	29,154	15,509	115.08
Hudson	Columbia	New York	6,286	7,187	901	14.33
Harrisburg	Dauphin	Pennsylvania	7,834	13,405	5,571	71.11
Ithaca	Tompkins	New York	6,909	6,843	—	*l*.0.95
Indianapolis	Marion	Indiana	8,034	18,611	10,577	131.65
Iowa City	Johnson	Iowa	1,582	5,214	3,632	229.58
Jersey City	Hudson	New Jersey	6,856	29,226	22,370	326.28
Keokuk	Lee	Iowa	2,478	8,136	5,658	228.32
Lowell	Middlesex	Massachusetts	33,383	36,827	3,444	10.31
Louisville	Jefferson	Kentucky	43,134	68,033	24,839	57.50
Lynn	Essex	Massachusetts	14,257	19,083	4,826	33.85
Lockport	Niagara	New York	12,323	13,523	1,200	9.73
Lancaster	Lancaster	Pennsylvania	12,369	17,603	5,234	42.31
Lynchburg	Campbell	Virginia	8,071	6,853	—	*l*.15.09
Lexington	Fayette	Kentucky	9,180	9,321	171	1.53
La Fayette	Tippecanoe	Indiana	1,215	9,387	8,172	672.59
Lansing	Ingham	Michigan	1,229	3,074	1,845	150.12
La Porte	La Porte	Indiana	1,824	5,028	3,204	175.65
Manchester	Hillsboro'	New Hampshire	13,932	20,109	6,177	44.3[illegible]
Mobile	Mobile	Alabama	20,515	29,258	8,743	42.6[illegible]

Cities and Towns.	Counties.	States.	Population. 1850.	Population. 1860.	Increase.	Increase per cent.
Montgomery	Montgomery	Alabama	4,935	35,902	30,967	627.49
Milwaukie	Milwaukie	Wisconsin	20,061	45,246	25,185	125.54
Marblehead	Essex	Massachusetts	6,167	7,647	1,480	23.99
Middleboro'	Plymouth	Massachusetts	5,336	6,272	936	17.54
Memphis	Shelby	Tennessee	8,839	22,625	13,784	155.94
Muscatine	Muscatine	Iowa	2,540	5,324	2,784	109 00
Madison	Jefferson	Indiana	8,012	8,130	118	1.47
New Haven	New Haven	Connecticut	20,345	39,267	18,922	93.00
New York	New York	New York	515,547	805,651	290,104	56.27
Newark	Essex	New Jersey	38,894	71,914	33,020	84.89
Norfolk	Norfolk	Virginia	14,326	15,611	1,285	8.96
Nashville	Davidson	Tennessee	10,478	16,988	6,510	62.13
New Orleans	Orleans	Louisiana	116,375	168,675	52,300	44.94
Nashua	Hillsboro'	New Hampshire	5,820	10,065	4,245	72.93
Nantucket	Nantucket	Massachusetts	8,452	6,094	—	*l.* 27.89
Newburyport	Essex	Massachusetts	9,572	13,401	3,829	40.00
Newport	Newport	Rhode Island	9,563	10,508	945	9.88
New London	New London	Connecticut	8,991	10,115	1,124	12.50
Newburg	Orange	New York	11,415	15,196	3,781	33.12
Newbern	Craven	North Carolina	4,681	5,432	751	16.04
Natchez	Adams	Mississippi	4,434	6,612	2,178	49.12
Pekin	Tazewell	Illinois	1,678	3,467	1,789	106.61
Portland	Cumberland	Maine	20,815	26,341	5,526	26.54
Portsmouth	Rockingham	New Hampshire	9,738	9.335	—	*l.* 4.13
Portsmouth	Norfolk	Virginia	8,122	9,502	1,380	16.99
Providence	Providence	Rhode Island	41,513	50,666	9,153	22.04
Philadelphia	Philadelphia	Pennsylvania	340,045	562,529	222,484	65.43
Pittsburg	Alleghany	Pennsylvania	46,601	49,217	2,616	5.61
Petersburg	Dinwiddie	Virginia	14,010	18,266	4,256	30.38
Plymouth	Plymouth	Massachusetts	6,024	6,272	248	4.12
Poughkeepsie	Dutchess	New York	13,944	14,726	782	5.61
Paterson	Passaic	New Jersey	11,334	19,588	8,254	72.83
Peoria	Peoria	Illinois	5,095	14,045	8,950	175.96
Quincy	Adams	Illinois	6,902	13,632	6,730	97.51
Rochester	Monroe	New York	36,403	48,204	11,801	32.42
Richmond	Henrico	Virginia	27,570	37,910	10,340	37.50
Roxbury	Norfolk	Massachusetts	18,364	25,137	6,773	36.88
Reading	Berks	Pennsylvania	15,743	23,161	7,418	47.12
Raleigh	Wake	North Carolina	4,518	4,780	262	5.80
Richmond	Wayne	Indiana	1,443	6,603	5,160	357.51
Rock Island	Rock Island	Illinois	1,711	5,130	3,419	199.82
Springfield	Hampden	Massachusetts	11,766	15,199	3,433	29.18
Salem	Essex	Massachusetts	20,264	22,252	1,988	9.81
Syracuse	Onondaga	New York	22,271	28,119	5,848	26.26
Savannah	Chatham	Georgia	15,312	22,292	6,980	45.59
St. Louis	St. Louis	Missouri	77,860	169,773	82,913	106.49
San Francisco	San Francisco	California	34,776	56,802	22,026	63.34
Schenectady	Schenectady	New York	8,921	9,579	658	7.38
Steubenville	Jefferson	Ohio	6,140	6,154	10	0.16
Thomaston	Knox	Maine	2,723	3,218	495	18.18
Troy	Rensselaer	New York	28,785	39,232	10,447	36.29
Taunton	Bristol	Massachusetts	10,441	15,376	4,935	47.27
Utica	Oneida	New York	17,565	22,529	4,964	28.26
Vicksburg	Warren	Mississippi	3,678	4,591	913	24.82
Washington	Washington	Dist. of Columbia	40,001	61,122	21,121	52.78
Wilmington	New Hanover	North Carolina	7,264	9,552	2,288	31.50
Worcester	Worcester	Massachusetts	17,049	24,960	7,911	46.40
West Troy	Albany	New York	7,564	8,820	1,256	16.60
Wilmington	New Castle	Delaware	13,979	21,508	7,529	53.86
Wheeling	Ohio	Virginia	11,435	14,083	2,648	23.16
Zanesville	Muskingum	Ohio	10,355	9,229	—	*l.* 10.87

l. indicates loss.

TABLE

SHOWING THE POPULATION OF THE STATES AND TERRITORIES BY SEXES, ACCORDING TO THE EIGHTH CENSUS, 1860.

STATES.	WHITE			FREE COLORED			INDIANS			Total Free.	SLAVES			Aggregate Population.
	Male.	Female.	Total.	Male.	Female.	Total.	Male.	Female.	Total.		Male.	Female.	Total.	
Alabama	270,190	256,081	526,271	1,254	1,436	2,690	81	79	160	529,121	217,766	217,314	435,080	964,201
Arkansas	171,477	152,666	324,143	72	72	144	24	24	48	324,335	56,174	54,941	111,115	435,450
California	239,856	98,149	338,005	2,827	1,259	4,086	8,269	6,286	14,555	379,994	....	....	....	379,994
	*22,385	*963	*23,348											
Connecticut	221,851	229,653	451,504	4,136	4,491	8,627	7	9	16	460,147	....	....	....	460,147
Delaware	45,940	44,649	90,589	9,889	9,940	19,829	....	....	....	110,418	860	938	1,798	112,216
Florida	41,128	36,619	77,747	454	478	932	1	....	1	78,680	31,348	30,397	61,745	140,425
Georgia	301,066	290,484	591,550	1,669	1,831	3,500	17	21	38	595,088	229,193	233,005	462,198	1,057,286
Illinois	898,941	805,350	1,704,291	3,809	3,819	7,628	11	21	32	1,711,951	....	....	....	1,711,951
Indiana	693,348	645,362	1,338,710	5,791	5,637	11,428	121	169	290	1,350,428	....	....	....	1,350,428
Iowa	353,900	319,879	673,779	581	523	1,169	27	38	65	674,913	....	....	....	674,913
Kansas	58,806	47,584	106,390	286	339	625	86	103	189	107,204	....	2	2	107,206
Kentucky	474,193	445,291	919,484	5,101	5,583	10,684	18	15	33	930,201	113,009	112,474	225,483	1,155,684
Louisiana	189,648	167,808	357,456	8,279	10,368	18,647	90	83	173	376,276	171,977	159,749	331,726	708,002
Maine	316,527	310,420	626,947	659	668	1,327	3	2	5	628,279	....	....	....	628,279
Maryland	256,839	259,079	515,918	39,746	44,196	83,942	....	....	....	599,860	44,313	42,876	87,189	687,049
Massachusetts	592,231	629,201	1,221,432	4,469	5,133	9,602	13	19	32	1,231,066	....	....	....	1,231,066
Michigan	389,919	349,880	739,799	3,567	3,232	6,799	1,208	1,307	2,515	749,113	....	....	....	749,113
Minnesota	92,677	78,550	171,864	126	133	259	1,254	1,115	2,369	172,123	....	....	....	172,123
Mississippi	186,273	167,626	353,899	382	391	773	2	....	2	354,674	219,301	217,330	436,631	791,305
Missouri	563,132	500,358	1,063,489	1,697	1,875	3,572	13	7	20	1,067,081	57,360	57,571	114,931	1,182,012
New Hampshire	159,563	166,016	325,579	253	241	494	....	....	....	326,073	....	....	....	326,073
New Jersey	322,733	323,966	646,699	12,312	13,006	25,318	....	....	....	672,017	6	12	18	672,035
New York	1,910,279	1,921,311	3,831,590	23,178	25,827	49,005	75	65	140	3,880,735	....	....	....	3,880,735

North Carolina ..	313,670	316,272	629,942	14,880	15,583	30,463	597	561	1,158	661,563	166,469	164,590	331,059	992,622
Ohio	1,171,698	1,131,110	2,302,808	18,398	18,266	36,673	22	8	30	2,339,511	....	....	....	2,339,511
Oregon.....	31,451	20,709	52,160	76	52	128	64	113	177	52,465	....	....	....	52,465
Pennsylvania....	1,427,943	1,421,316	2,849,259	26,373	30,476	56,849	3	4	7	2,906,115	....	....	....	2,906,115
Rhode Island....	82,294	88,355	170,649	1,831	2,121	3,952	8	11	19	174,620	....	....	....	174,620
South Carolina...	146,160	145,140	291,300	4,548	5,366	9,914	41	47	88	301,302	196,571	205,825	402,406	703,708
Tennessee	422,779	403,943	826,722	3,538	3,762	7,300	31	29	60	834,082	136,370	139,349	275,719	1,109,801
Texas	228,585	192,306	420,891	181	174	355	212	191	403	421,649	91,189	91,377	182,566	604,215
Vermont.....	158,406	155,963	314,369	371	338	709	9	11	20	315,098	....	....	....	315,098
Virginia	528,842	518,457	1,047,299	27,721	30,321	58,042	55	57	112	1,105,453	249,483	241,382	490,865	1,596,318
Wisconsin	406,309	367,384	773,693	653	518	1,171	288	325	613	775,881	....	....	....	775.881
	†199	†205	†404											
Total.....	13,691,237	13,008,105	26,706,425	229,107	247,455	476,536	12,650	10,720	23,370	27,199,274	1,981,389	1,969,142	3,950,531	31,148,047
TERRITORIES.														
Colorado	32,654	1,577	34,231	37	9	46	....	....	....	34,277	....	....	....	34,277
Dakota	1,592	984	2,576	....	....	...	1,205	1,056	2,261	4,837	....	....	....	4,837
Dist. of Columbia.	29,584	31,179	60,763	4,702	6,429	11,131	1	....	1	71,895	1,212	1,973	3,185	75,080
Nebraska.....	16,689	12,007	28,696	35	32	67	30	33	63	28,826	6	9	15	28,841
Nevada.....	6,012	710	6,812	35	10	45	....	....	....	6,857	....	....	....	6,857
New Mexico	43,679	39,245	82,924	45	40	85	5,347	5,105	10,452	93,516	....	....	....	93,516
	†20	†35	†55											
Utah	20,178	19,947	40,125	13	17	30	46	43	89	40,244	18	11	29	40,273
Washington	8,225	2,913	11,138	26	4	30	195	231	426	11,594	....	....	....	11,594
Total.....	158,723	108,597	267,320	4,893	6,541	11,434	6,824	6,468	13,292	292,046	1,236	1,993	3,229	295,275
Total in States and Territories	13,849,960	13,116,702	26,973,843	234,000	253,970	487,970	19,474	17,188	36,662	27,491,320	1,982,625	1,971,135	3,953,760	31,443,322

* Chinese and Half-breeds.

† Half-breeds

J. H. COLTON'S

GEOGRAPHICAL ESTABLISHMENT,

No. 172 WILLIAM STREET, NEW YORK,

or more than thirty years the largest Publisher of MAPS and ATLASES in America. His assortment, AMERICAN and FOREIGN, for

SCHOOLS, OFFICES, LIBRARIES, TRAVELERS, ETC.,

In their various styles, is now full and complete. The following is part of his Catalogue:

IN MOUNTED FORM.

The World, On Mercator's Projection;
Europe,
Asia,
Africa,
North America,
South America,
Oceanica,
—In two sizes—large and small.

U. States & Canadas. Townships, Counties, Railroads, etc., on a large scale.
United States, Mexico, West Indies, & Central America. Two sizes—large and small.
West Indies.
Mexico.
British Provinces.

Spain and Portugal.
Cuba—Large and small.
Porto Rico.
Brazil.
Palestine.
The New Testament Countries.
Flags of all Nations.

CITY AND COUNTY OF NEW YORK—LONG ISLAND—THIRTY-THREE MILES AROUND NEW YORK—ILLUSTRATED CHART OF GEOGRAPHICAL DEFINITIONS—THE STREAM OF TIME, ETC., ETC.

IN PORTABLE FORM.

Railroad, County, and Township Maps of United States—different sizes.
United States, Mexico, West Indies, etc.
The Separate States—different Sizes.
SECTIONAL—Illinois, Indiana, Michigan, Missouri, Wisconsin, Iowa, Minnesota, Arkansas, Louisiana, Texas, etc.

The Western States.
Southern States—two sizes.
Illinois, Wisconsin, Minnesota, Iowa, and Missouri.
Eastern and Middle States.
Virginia, Maryland, and Delaware—two sizes.
Tourist's Map of the Great Lakes.

ATLASES.

Colton's General Atlas,

Containing 180 Steel Plate Maps and Plans, on 115 Imperial Folio Sheets, accompanied by 175 pages of Letterpress Descriptions, Geographical, Statistical, and Historical. The most complete and splendid Atlas in the world.

Colton's Condensed 8vo Atlas of the Union.

COLTON'S

Atlas of America,

Illustrating the Physical and Political Geography of the United States of America, the British Provinces, Mexico, Central America, West Indies, and South America, constructed from official surveys and other authentic materials, on 64 Imperial Folio pages, accompanied by 80 pages of Letterpress Descriptions, of great value.

☞ OTHER ATLASES IN PREPARATION.

1.

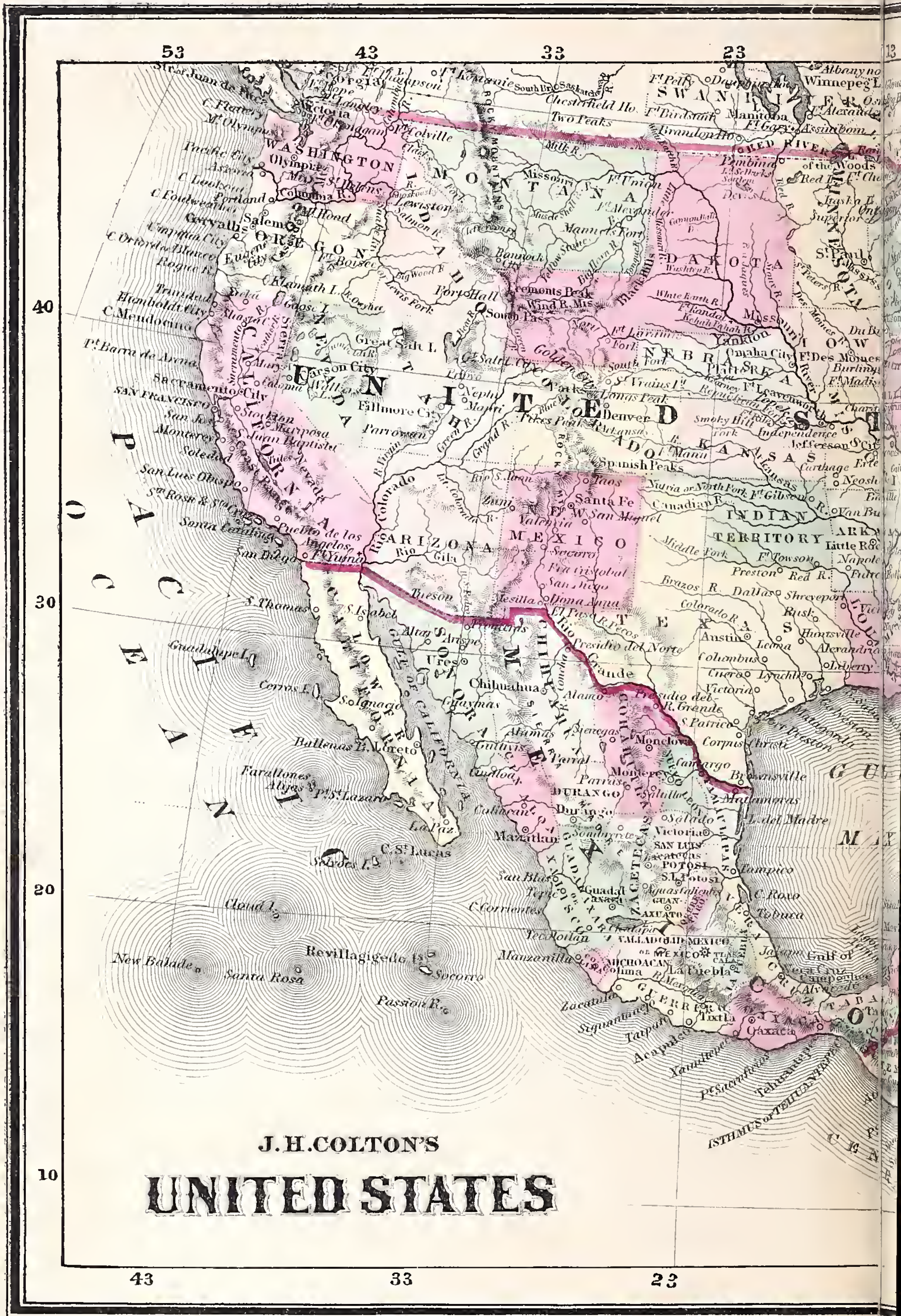
J.H.COLTON'S
UNITED STATES
PACIFIC OCEAN
UNITED STATES
WASHINGTON
OREGON
CALIFORNIA
NEVADA
UTAH
IDAHO
MONTANA
DAKOTA
NEBRASKA
COLORADO
KANSAS
ARIZONA
NEW MEXICO
TEXAS
INDIAN TERRITORY
MINNESOTA
IOWA
MEXICO
DURANGO
OAXACA
CALIFORNIA
GULF OF CALIFORNIA
SONORA
CHIHUAHUA
COAHUILA
ZACATECAS
SAN LUIS POTOSI
GUANAXUATO
MICHOACAN
ISTHMUS OF TEHUANTEPEC
Olympia
Portland
Salem
Sacramento City
San Francisco
Monterey
San Diego
Carson City
Great Salt L.
Fillmore City
Denver
Santa Fe
Austin
Chihuahua
Durango
Mazatlan
Guaymas
Ures
Monterey
Saltillo
Matamoras
Tampico
Acapulco
La Paz
C. St. Lucas
Revillagigedo Is.
Socorro
Santa Rosa
Cloud I.
Guadalupe I.
Cerros I.
Yankton
Omaha City
St. Paul
Independence
Galveston
Brownsville
Corpus Christi
Fort Hall
South Pass
Colorado
Rio Grande
53
43
33
23
40
30
20
10
43
33
23

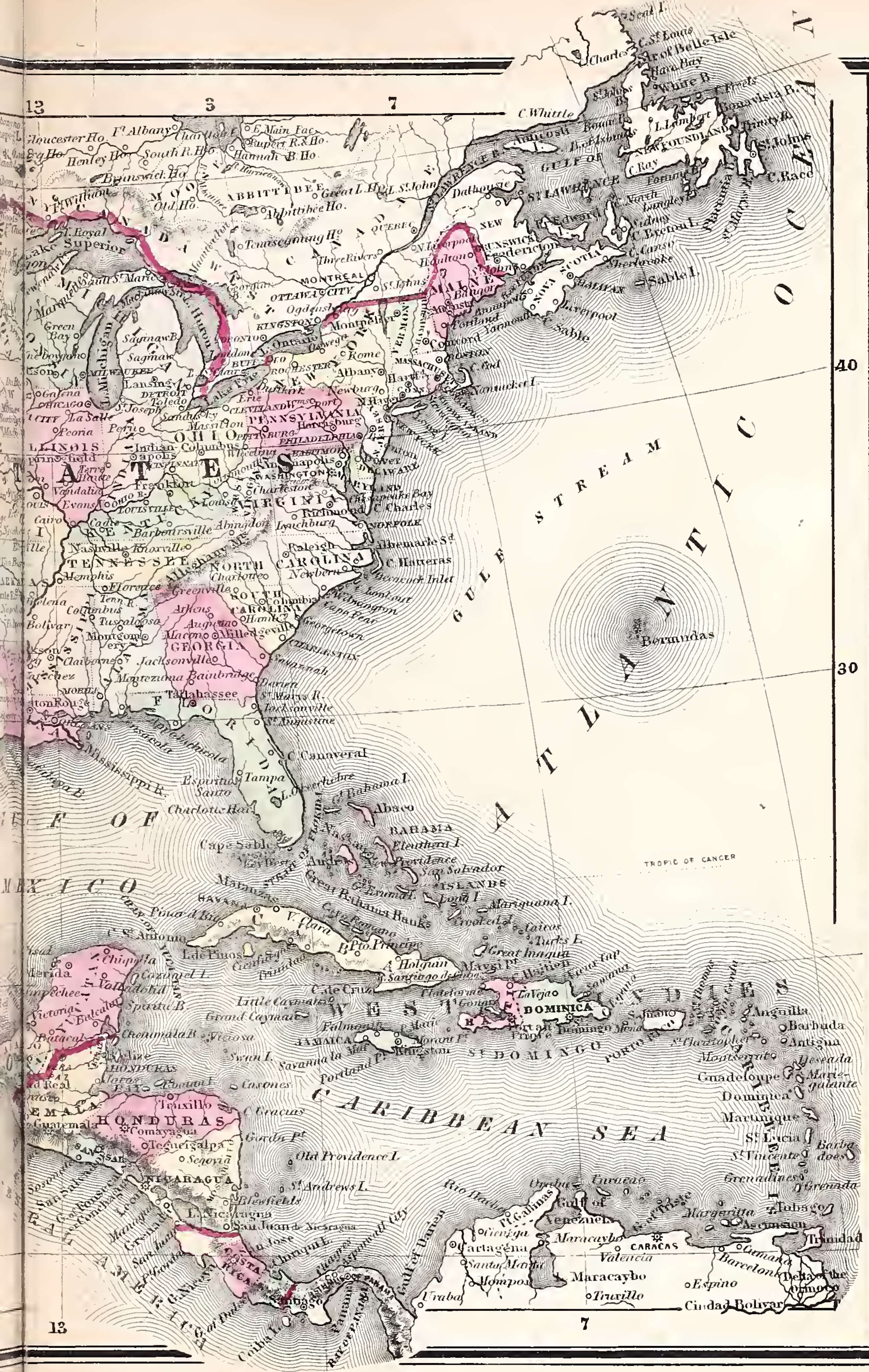
ATLANTIC OCEAN
GULF STREAM
Bermudas
TROPIC OF CANCER
CARIBBEAN SEA
WEST INDIES
BAHAMA ISLANDS
GULF OF MEXICO
GULF OF ST LAWRENCE
NEWFOUNDLAND
NOVA SCOTIA
NEW BRUNSWICK
CANADA
MAINE
NEW YORK
PENNSYLVANIA
OHIO
VIRGINIA
NORTH CAROLINA
SOUTH CAROLINA
GEORGIA
FLORIDA
TENNESSEE
ILLINOIS
HONDURAS
NICARAGUA
COSTA RICA
ST DOMINGO
DOMINICA
JAMAICA
CARACAS
Maracaybo
Cartagena
Trinidad
Barbados
Martinique
Guadeloupe
Antigua
Barbuda
Anguilla
Tobago
Grenada
St Vincent
St Lucia
Lake Superior
Lake Michigan
Lake Huron
Lake Erie
Lake Ontario
C. Hatteras
C. Canaveral
Cape Sable
C. Race
Sable I.
St Johns
Halifax
Boston
Philadelphia
Baltimore
Washington
Richmond
Norfolk
Charleston
Savannah
Tallahassee
Tampa
Key West
Havana
Kingston
Montreal
Quebec
Ottawa City
Kingston
Toronto
Detroit
Chicago
Milwaukee
Memphis
Nashville
Knoxville
Mobile
Pensacola
13
3
7
40
30
13
7

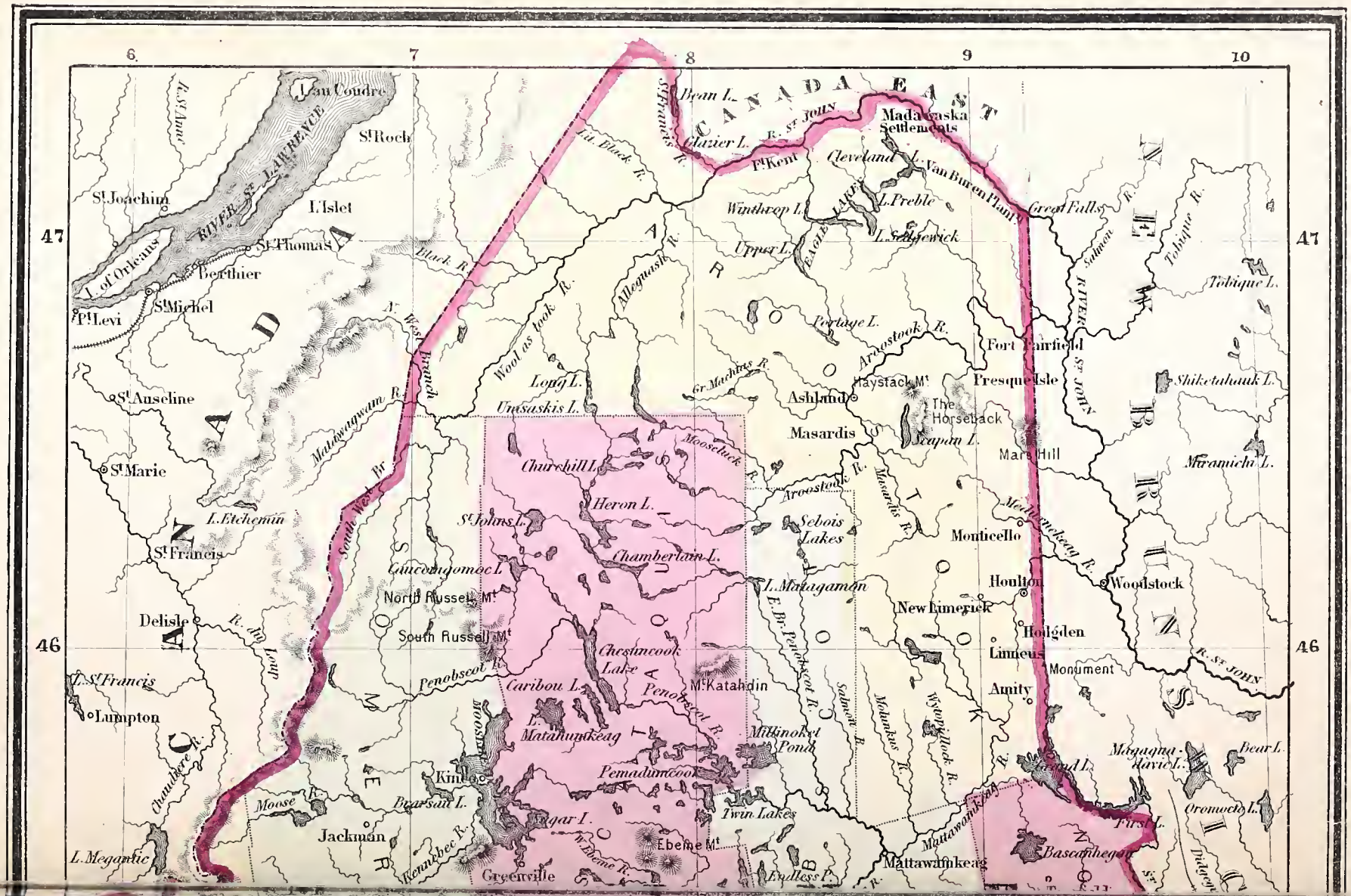
6
7
8
9
10
47
46
CANADA EAST
CANADA
Ile Coudre
St Roch
St Joachim
L'Islet
St Thomas
Berthier
I. of Orleans
Pt Levi
St Michel
St Auseline
St Marie
St Francis
Delisle
Lumpton
L. St Francis
L. Etchemin
L. Megantic
Chaudiere R.
R. St Anne
R. Fly
Black R.
Bean L.
Glazier L.
Pt Kent
Madawaska Settlements
Cleveland L.
Van Buren Plant
Great Falls
Winthrop L.
Upper L.
L. Preble
L. Sedgewick
Allegash R.
Wollastook R.
Portage L.
Aroostook R.
Fort Fairfield
Presque Isle
Haystack Mt
The Horseback
Ashland
Masardis
Scapan L.
Mars Hill
Long L.
Unsaskis L.
Gr. Machias R.
Mooseluck R.
Churchill L.
Heron L.
St Johns L.
Chamberlain L.
Sebois Lakes
Masardis R.
Monticello
Houlton
Woodstock
New Limerick
Hodgden
Linneus
Monument
Amity
Gincongomoc L.
North Russell Mt
South Russell Mt
Chestuncook Lake
Penobscot R.
Caribou L.
Mt Katahdin
L. Matagamon
E. Br. Penobscot R.
Salmon R.
Mattawamkeag R.
Wytopitlock R.
Millinocket Pond
L. Matahumkeag
Pemadumcook
Twin Lakes
Kineo
Moose R.
Bearsau L.
Edgar I.
Jackman
Kennebec R.
Ebeme Mt
Endless L.
Greenville
Mattawamkeag
Basaquhegan
Grand L.
First L.
Oromocto L.
Meguma-harvic L.
Bear L.
Tobique R.
Tobique L.
Shiketalauk L.
Miramichi L.
Meduxnekeag R.
R. St John
Salmon R.
Tobique R.
Dilaco
St. Francis R.
Big Black R.
Allegash R.
Wollastook R.
Machias R.
Aroostook R.
Mooseluck R.
Masardis R.
Mattawamkeag R.
Wytopitlock R.
Salmon R.
Penobscot R.
Moose R.
Kennebec R.
Ebeme R.
Mattawamkeag R.
Dilaco

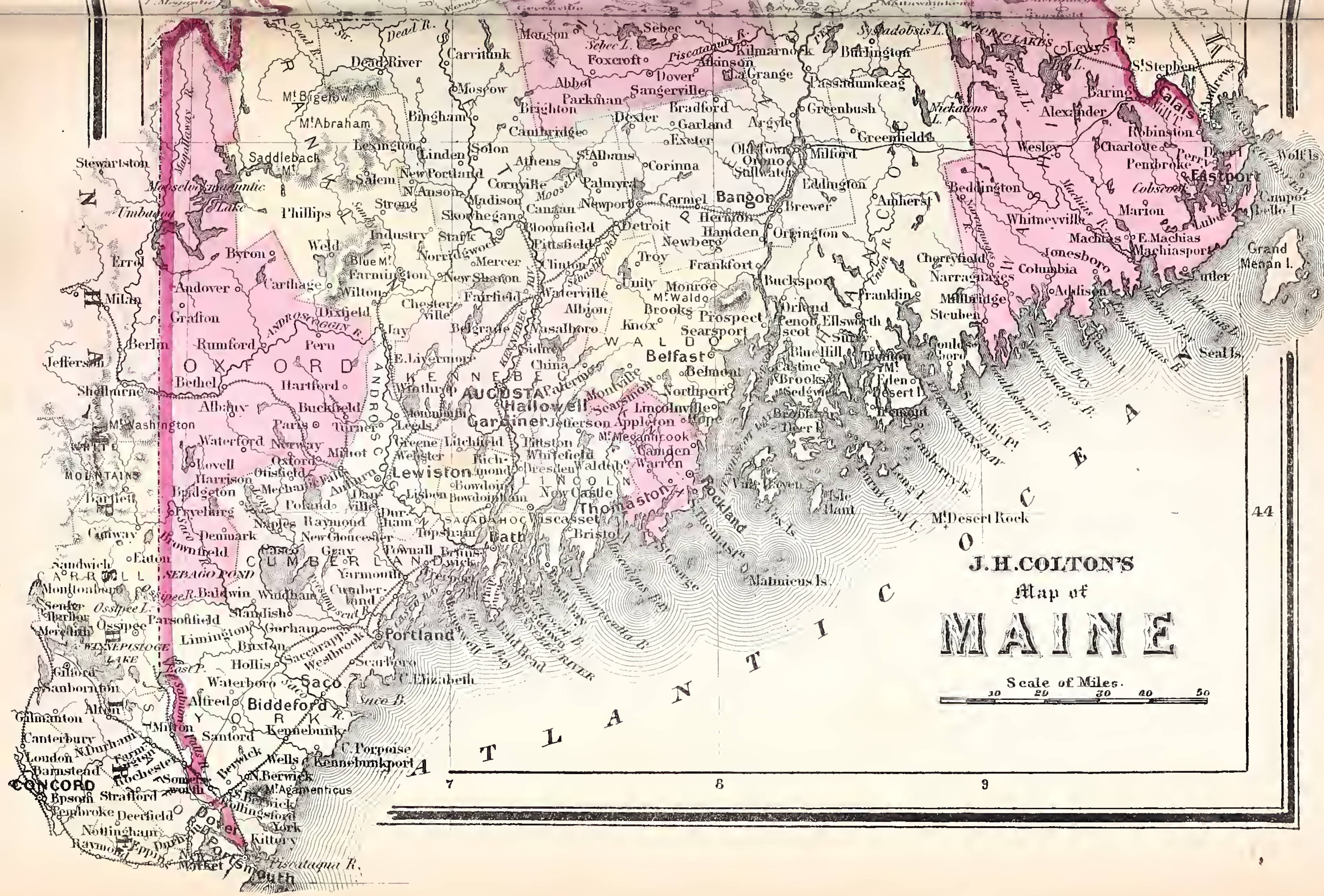
J. H. COLTON'S
Map of
MAINE
Scale of Miles.
10 20 30 40 50
ATLANTIC OCEAN
OXFORD
KENNEBEC
WALDO
LINCOLN
CUMBERLAND
YORK
ANDROSCOGGIN
SAGADAHOC
AUGUSTA
Bangor
Portland
Lewiston
Belfast
Bath
Rockland
Thomaston
Eastport
Calais
Saco
Biddeford
Hallowell
Gardiner
CONCORD
Portsmouth
7
8
9
44

4

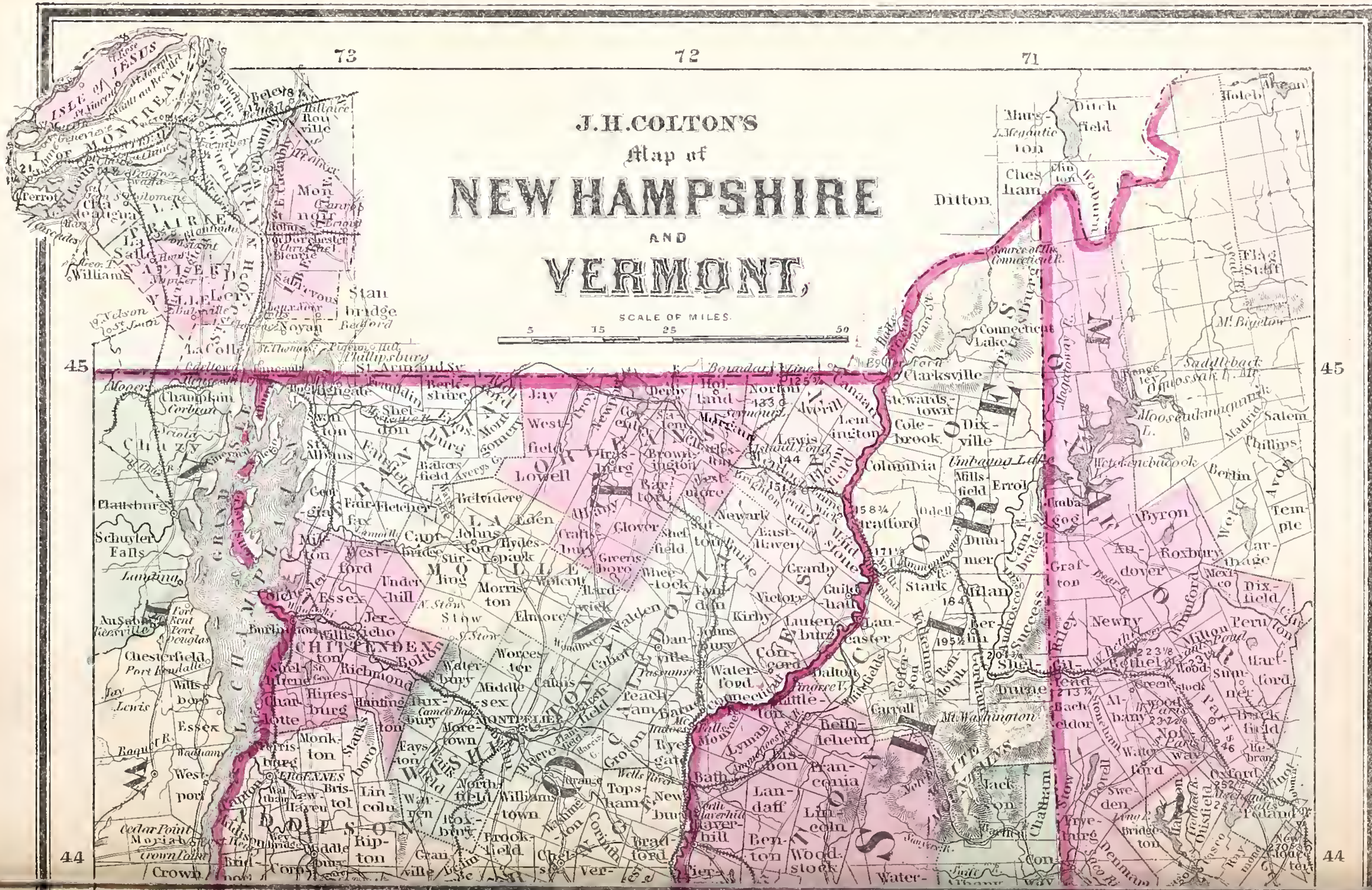
J. H. COLTON'S
Map of
NEW HAMPSHIRE
AND
VERMONT,
SCALE OF MILES.
5 15 25 50

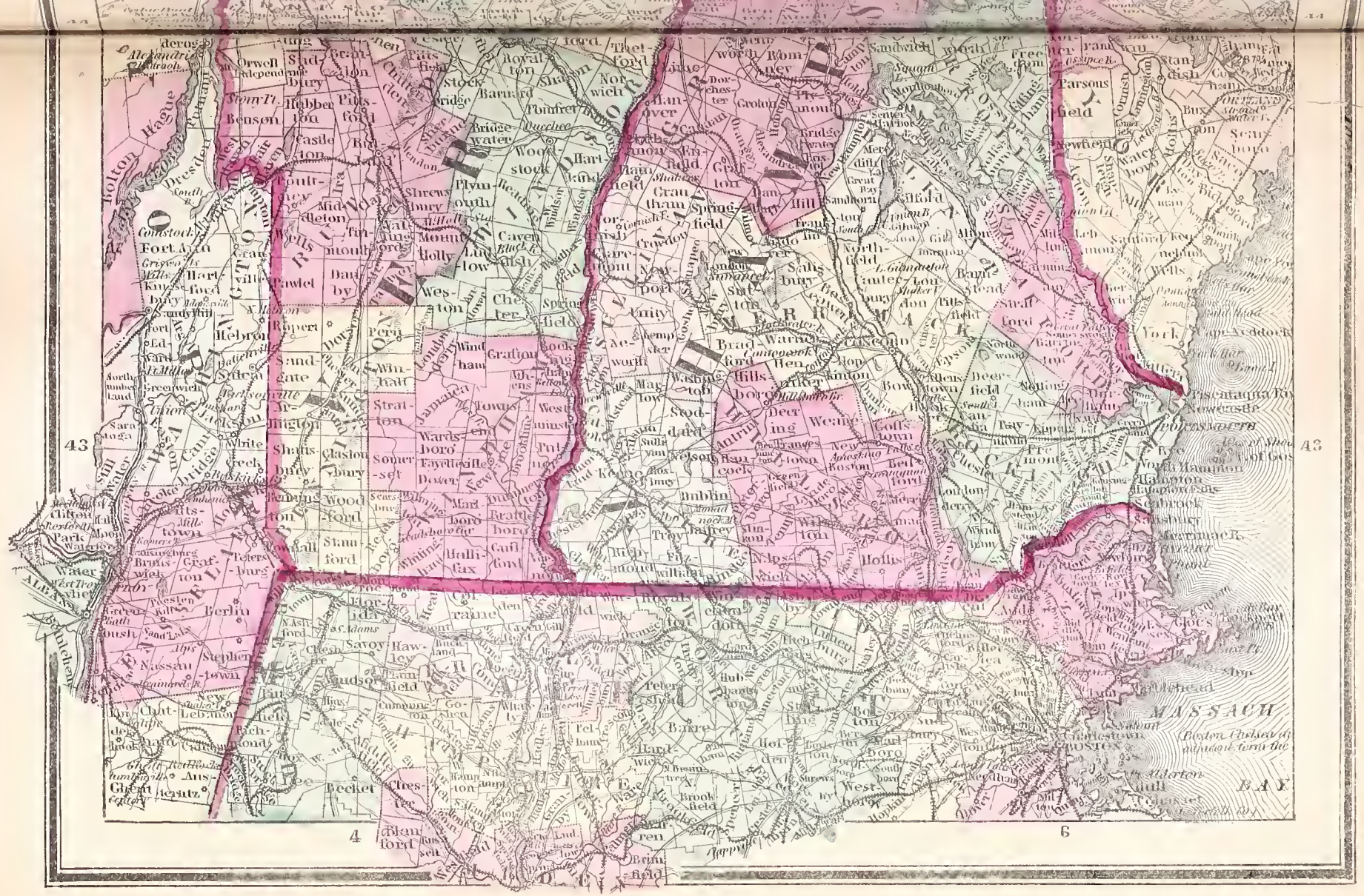
43
43
4
6
MASSACHUSETTS BAY
Boston
Cambridge
Charlestown
Roxbury
Dorchester
Brookline
Brighton
Newton
Lexington
Lincoln
Concord
Bedford
Woburn
Medford
Malden
Chelsea
Revere
Winthrop
Saugus
Lynn
Nahant
Swampscott
Marblehead
Salem
Beverly
Manchester
Gloucester
Rockport
Ipswich
Hamilton
Wenham
Topsfield
Boxford
Rowley
Newbury
Newburyport
Amesbury
Salisbury
Merrimac
Haverhill
Bradford
Groveland
Georgetown
Boxford
Andover
Lawrence
Methuen
Dracut
Tyngsborough
Chelmsford
Tewksbury
Billerica
Burlington
Wilmington
Reading
Stoneham
Winchester
Arlington
Belmont
Waltham
Watertown
Newton
Brookline
Dedham
Milton
Quincy
Braintree
Weymouth
Hingham
Cohasset
Scituate
Marshfield
Duxbury
Pembroke
Hanover
Abington
Rockland
Hingham
Hull
Plymouth
Kingston
Carver
Plympton
Halifax
Middleborough
Lakeville
Rochester
Mattapoisett
Fairhaven
New Bedford
Dartmouth
Westport
Tiverton
Little Compton
Portsmouth
Newport
Middletown
Jamestown
Tiverton
Fall River
Somerset
Swansea
Rehoboth
Seekonk
Pawtucket
Providence
Cranston
Warwick
East Greenwich
North Kingstown
Narragansett
Charlestown
Westerly
Stonington
Groton
New London
Norwich
Lisbon
Voluntown
Sterling
Killingly
Thompson
Pomfret
Woodstock
Ashford
Mansfield
Windham
Hampton
Chaplin
Scotland
Canterbury
Plainfield
Sterling
Coventry
Tolland
Ellington
Vernon
Rockville
Stafford
Springfield
Ludlow
Wilbraham
Hampden
Monson
Palmer
Brimfield
Sturbridge
Charlton
Oxford
Dudley
Webster
Douglas
Uxbridge
Mendon
Milford
Hopedale
Bellingham
Franklin
Medway
Millis
Medfield
Dover
Sherborne
Holliston
Hopkinton
Ashland
Natick
Wellesley
Needham
Dedham
Westwood
Canton
Stoughton
Randolph
Holbrook
Avon
Abington
Rockland
Hingham
Cohasset
Hull
Weymouth
Braintree
Quincy
Milton
Dorchester
Roxbury
Brookline
Brighton
Cambridge
Charlestown
Chelsea
Revere
Winthrop
Boston
Dedham
Medfield
Millis
Medway
Franklin
Bellingham
Milford
Hopedale
Mendon
Uxbridge
Douglas
Sutton
Millbury
Grafton
Upton
Hopkinton
Ashland
Holliston
Sherborne
Medfield
Dedham
Westwood
Canton
Stoughton
Randolph
Holbrook
Avon
Abington
Rockland
Hingham
Cohasset
Hull
Weymouth
Braintree
Quincy
Milton
Dorchester
Roxbury
Brookline
Brighton
Cambridge
Charlestown
Chelsea
Revere
Winthrop
Boston

7.

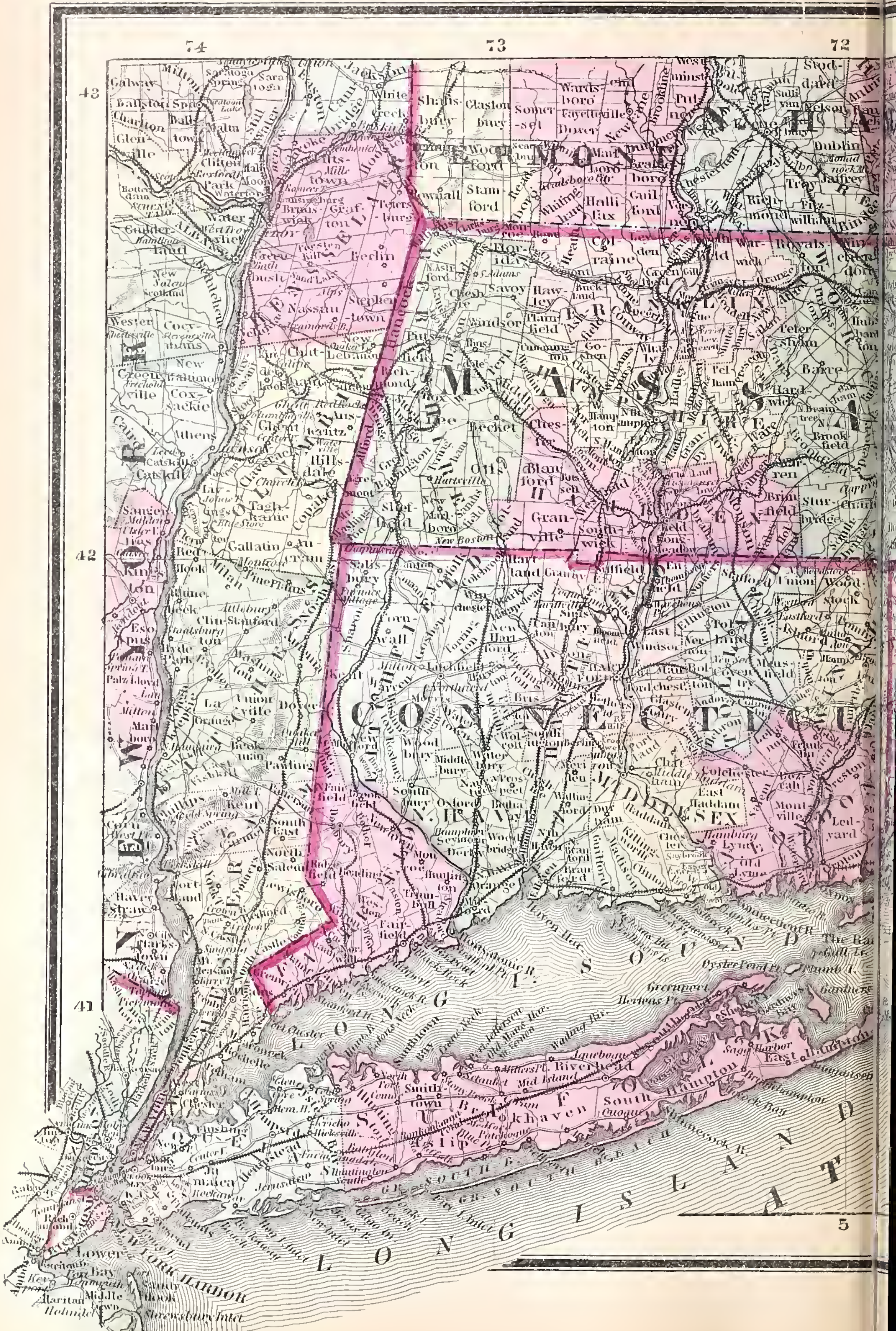
74
73
72
43
42
41
5
CONNECTICU
LONG ISLAND SOUND
LONG ISLAND
NEW YORK HARBOR
Catskill
Greenport
Riverhead
Smithtown
Brookhaven
Islip
Jamaica
Hempstead
Flushing
Sag Harbor
South Beach
Great South Bay
Sandy Hook
Raritan Bay
Lower Bay

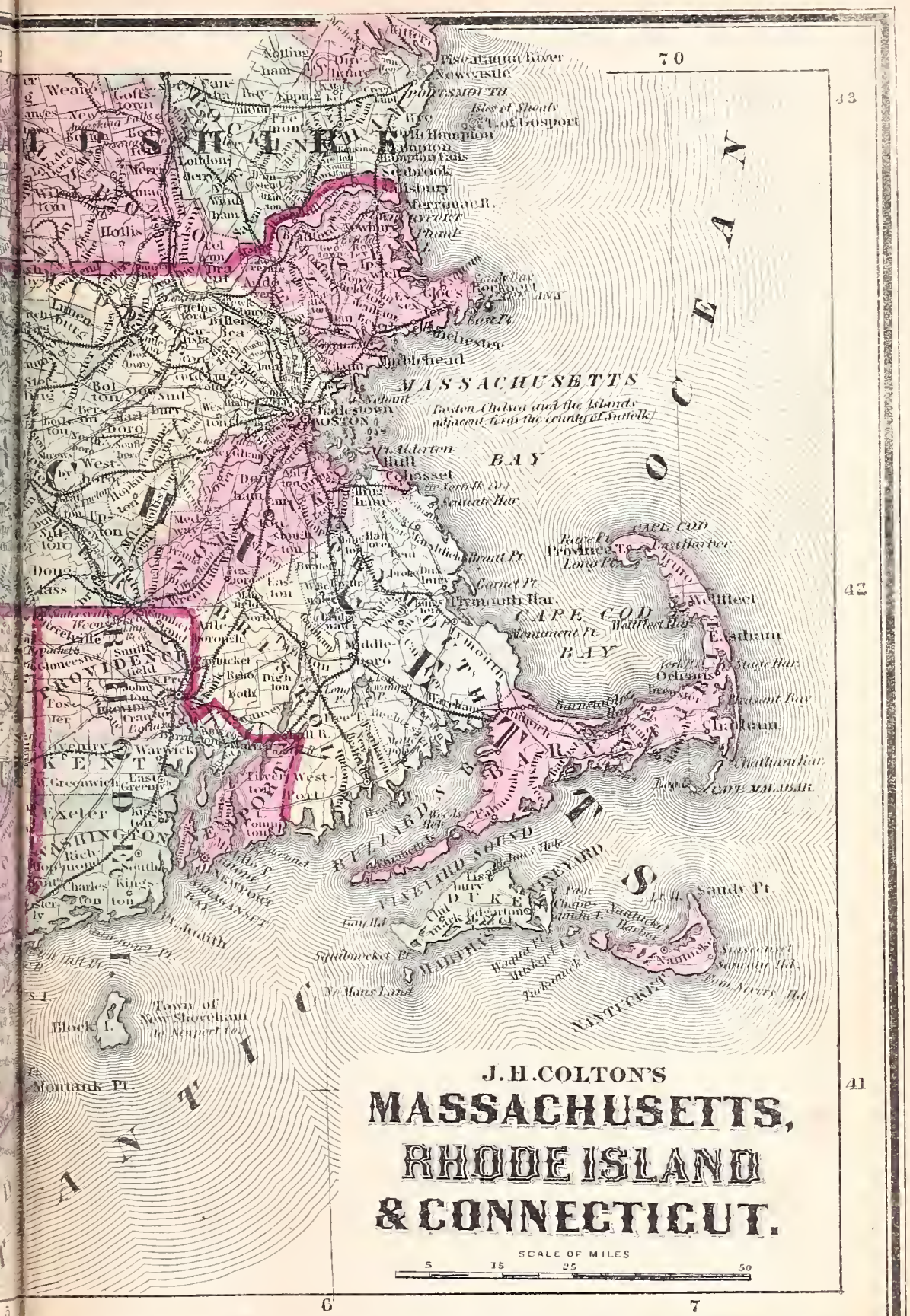
J. H. COLTON'S
MASSACHUSETTS,
RHODE ISLAND
& CONNECTICUT.
SCALE OF MILES
5 15 25 50
MASSACHUSETTS
BAY
CAPE COD
BAY
BUZZARDS BAY
VINEYARD SOUND
NANTUCKET
Boston, Chelsea and the Islands adjacent from the county of Suffolk
Town of New Shoreham to Newport Co.
Block I.
Montauk Pt.
Nantucket
Edgartown
Vineyard Haven
Provincetown
Plymouth
Newburyport
Portsmouth
Newcastle
Isles of Shoals
Gloucester
Salem
Lynn
Boston
Cohasset
Hull
Marblehead
Lynn
Lowell
Worcester
Springfield
Pittsfield
Northampton
Amherst
Greenfield
Lenox
Stockbridge
Great Barrington
Hartford
New Haven
Bridgeport
Norwalk
Stamford
Middletown
Newport
Providence
Pawtucket
Warwick
Bristol
Fall River
New Bedford
Taunton
Plymouth
Brockton
Lynn
Salem
Newburyport
Portsmouth
Dover
Concord
Manchester
Nashua
Keene
Claremont
Lebanon
Hanover
Bangor
Portland
Augusta
Waterville
Lewiston
Rockland
Belfast
Eastport
Calais
Machias
Bath
Brunswick
Saco
Biddeford
Kennebunk
Sandy Pt.
Gay Hd.
Squibnocket Pt.
No Mans Land
Cape Cod
Provincetown
Wellfleet
Eastham
Orleans
Chatham
Nantucket
Sandy Hd.
Tom Never's Hd.
Gay Hd.
Squibnocket Pt.
Block I.
Montauk Pt.
70
43
42
41
6
7

J. H. COLTON'S
Map of
NEW YORK,
NEW JERSEY,
AND
PENNSYLVANIA
SCALE OF MILES
12 24 48 96
78
44
42
40
3
L. ONTARIO
L. ERIE
NIAGARA
ORLEANS
ERIE
WYOMING
CHAUTAUQUA
CATTARAUGUS
STEUBEN
CRAWFORD
WARREN
McKEAN
POTTER
MERCER
VENANGO
CLARION
JEFFERSON
CLEARFIELD
BUTLER
BEAVER
INDIANA
CAMBRIA
WESTMORELAND
WASHINGTON
FAYETTE
SOMERSET
GREENE
ASHTABULA
GEAUGA
TRUMBULL
PORTAGE
MAHONING
STARK
COLUMBIANA
CARROLL
HARRISON
BELMONT
NOBLE
MONROE
BRANT
NORFOLK
DURHAM
NORTHUMBERLAND

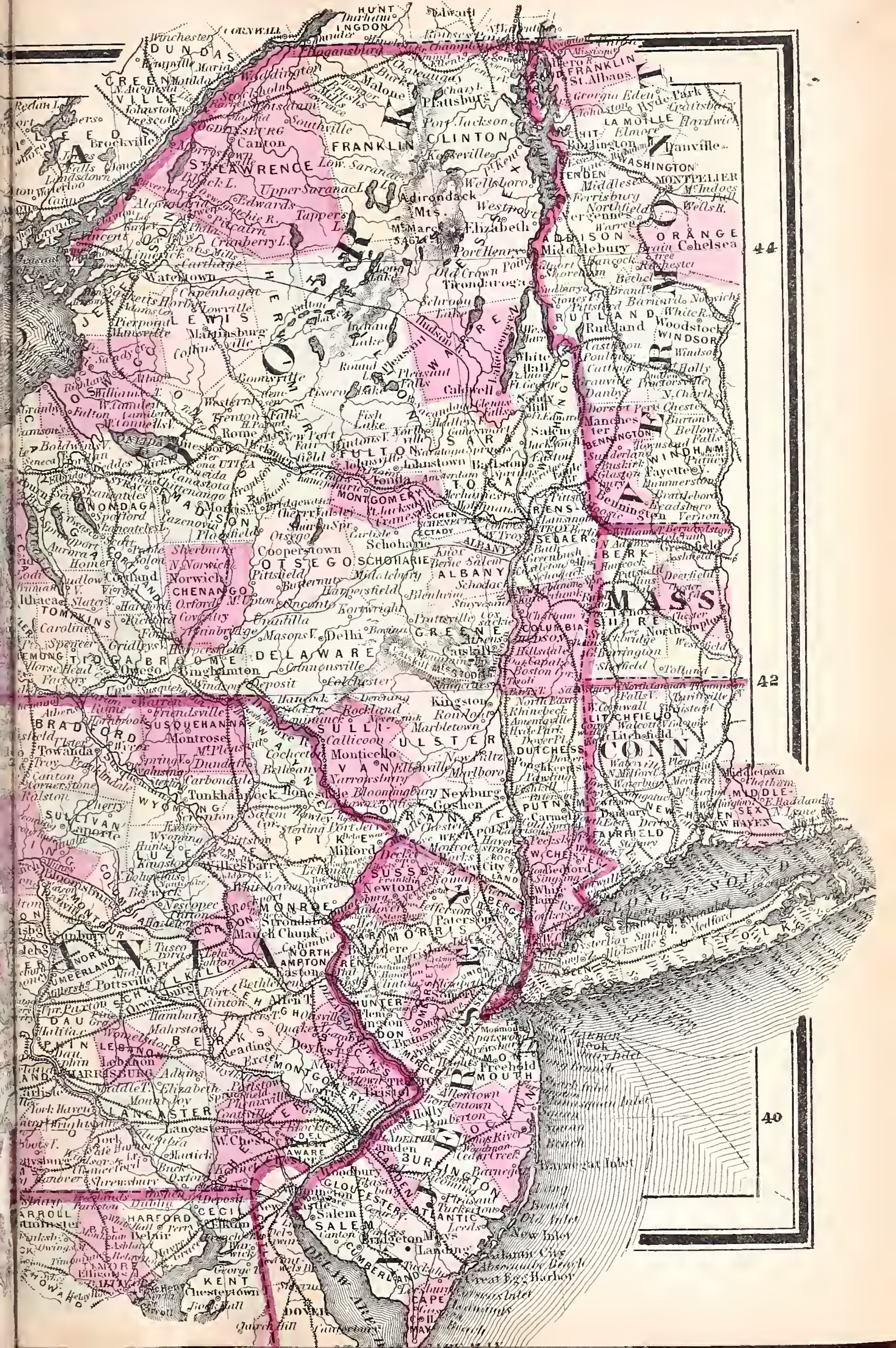
FRANKLIN
CLINTON
ST LAWRENCE
Adirondack Mts
JEFFERSON
LEWIS
HERKIMER
OSWEGO
ONEIDA
FULTON
MONTGOMERY
SARATOGA
WASHINGTON
WARREN
ESSEX
MADISON
ONONDAGA
CORTLAND
CHENANGO
OTSEGO
SCHOHARIE
ALBANY
RENSSELAER
COLUMBIA
GREENE
DELAWARE
BROOME
TIOGA
TOMPKINS
ULSTER
SULLIVAN
ORANGE
DUTCHESS
PUTNAM
WESTCHESTER
ROCKLAND
VERMONT
ADDISON
ORANGE
RUTLAND
WINDSOR
BENNINGTON
WINDHAM
CHITTENDEN
LA MOILLE
MASS
BERKSHIRE
CONN
LITCHFIELD
FAIRFIELD
NEW HAVEN
MIDDLESEX
LONG ISLAND SOUND
SUFFOLK
BRADFORD
SUSQUEHANNA
WAYNE
WYOMING
SULLIVAN
LUZERNE
PIKE
MONROE
CARBON
NORTHAMPTON
LEHIGH
BERKS
LEBANON
DAUPHIN
LANCASTER
CHESTER
MONTGOMERY
BUCKS
SUSSEX
MORRIS
WARREN
HUNTERDON
SOMERSET
MIDDLESEX
MONMOUTH
MERCER
BURLINGTON
OCEAN
GLOUCESTER
CAMDEN
SALEM
CUMBERLAND
ATLANTIC
CAPE MAY
KENT
Plattsburg
Malone
Canton
Ogdensburg
Watertown
Rome
Utica
Syracuse
Cortland
Norwich
Cooperstown
Schoharie
Binghamton
Kingston
Newburg
Goshen
Monticello
Montrose
Towanda
Honesdale
Milford
Easton
Reading
Lancaster
Harrisburg
Pottsville
Trenton
Camden
Bridgeton
Freehold
Paterson
Newton
Delhi
Catskill
Hudson
Troy
Albany
Saratoga Springs
Fort Edward
White Hall
Ticonderoga
Burlington
Montpelier
Middlebury
Rutland
Woodstock
Bennington
Brattleboro
St. Albans
Chelsea
Litchfield
Danbury
Chestertown
Elkton
Dover
Barnegat Inlet
Great Egg Harbor
Sandy Hook
44
42
40

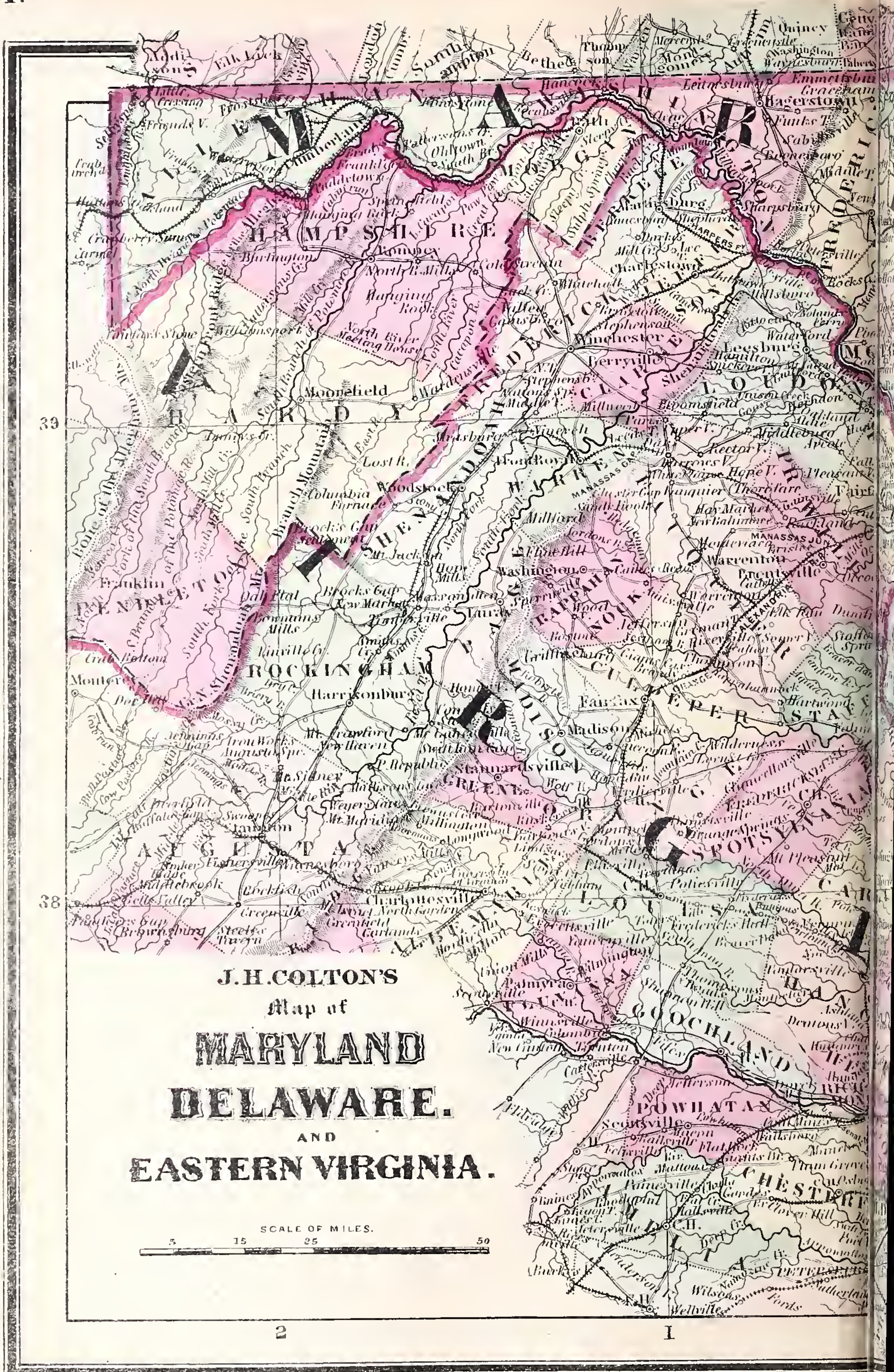

J.H.COLTON'S

Map of

MARYLAND DELAWARE. AND EASTERN VIRGINIA.

CARROLL
HARFORD
Belair
HAVRE DE GRACE
BALTIMORE
Ellicotts Mill
HOWARD
MONTGOMERY
Rockville
PRINCE GEORGES
DISTRICT OF COLUMBIA
WASHINGTON
Alexandria
Ft. Washington
ANNAPOLIS
CHARLES
Port Tobacco
CALVERT
ST. MARYS
Pt. Lookout
Elkton
Chestertown
Centerville
Easton
Denton
Cambridge
DORCHESTER
Choptank Riv.
Princess Anne
Salisbury
WORCESTER
Snow Hill
Hollands Is.
St. Georges
Appoquinimink
Duck Creek
Little Creek
DOVER
Murder Kill
Mispillion
Cedar Creek
Georgetown
Lewes
Rehoboth
Salem
DELAWARE BAY
CAPE MAY
CAPE HENLOPEN
Cape Isl.
Goshen
Chincoteague Inlet
Metompkin Inlet
Smiths Island
Eastville
Windmill Pt.
CAPE CHARLES
CAPE HENRY
Light House
Hampton
Old Pt. Comfort
FT. MONROE
Norfolk
Portsmouth
Smithfield
SURRY
Williamsburg
Yorktown
GLOUCESTER
MIDDLESEX
RICHMOND
WESTMORELAND
Tappahannock
KING WILLIAM
NEW KENT
CHARLES CITY

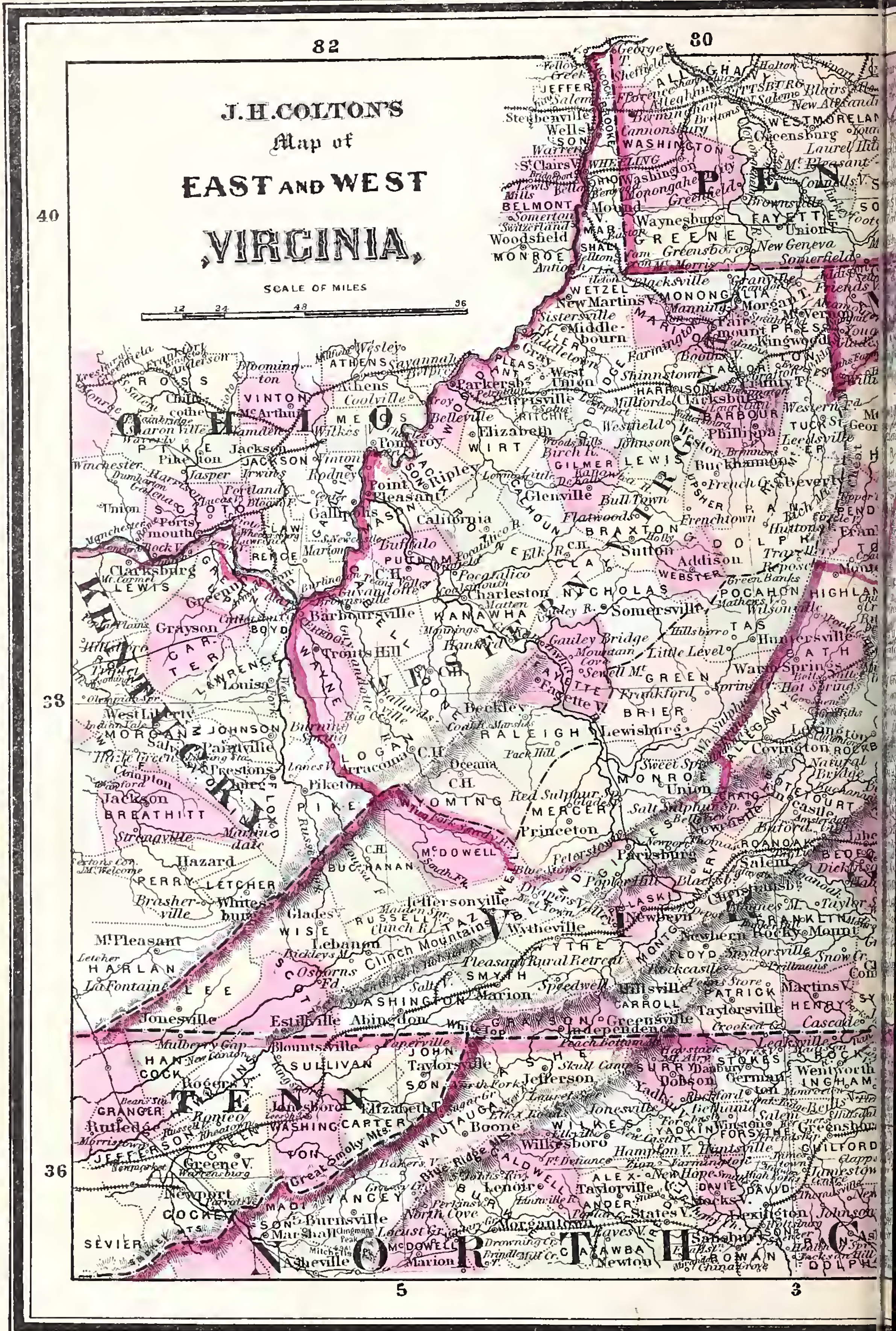
J. H. COLTON'S
Map of
EAST AND WEST
VIRGINIA
SCALE OF MILES
12 24 48 96
82
80
40
38
36
5
3
OHIO
KENTUCKY
TENN
NORTH C
PEN
WEST VIRGINIA
Steubenville
Wheeling
Moundsville
Parkersburg
Clarksburg
Charleston
Point Pleasant
Gallipolis
Portsmouth
Lewisburg
Beverly
Philippa
Fairmount
Morgantown
Kingwood
Grafton
Weston
Buckhannon
Sutton
Ripley
Elizabeth
Glenville
Wytheville
Abingdon
Marion
Salem
Christiansburg
Blacksburg
Newbern
Jeffersonville
Princeton
Covington
Lexington
Knoxville
Greensboro
Lenoir
Morganton
Asheville
Burnsville
Wilkesboro
Jefferson
Boone
Taylorsville
Jonesboro
Rogersville
Blountsville
Greene V.
Newport
Jackson
Athens
Pomeroy
Ironton
Barboursville
Guyandotte
Wayne
Logan
Beckley
Raleigh
Fayette V.
Gauley Bridge
Somersville
Huntersville
Monroe
Union
Greenbrier
Pocahontas
Randolph
Braxton
Nicholas
Kanawha
Putnam
Mason
Jackson
Wirt
Ritchie
Doddridge
Harrison
Taylor
Barbour
Tucker
Preston
Monongalia
Marion
Wetzel
Marshall
Ohio
Brooke
Hancock
Tyler
Pleasants
Wood
Calhoun
Gilmer
Lewis
Upshur
Webster
Clay
Boone
Lincoln
Cabell
Mercer
McDowell
Wyoming
Buchanan
Tazewell
Russell
Wise
Scott
Lee
Washington
Smyth
Grayson
Carroll
Wythe
Pulaski
Montgomery
Floyd
Patrick
Henry
Franklin
Roanoke
Botetourt
Craig
Giles
Bland
Alleghany
Bath
Highland
Surry
Stokes
Rockingham
Forsythe
Yadkin
Wilkes
Davie
Davidson
Rowan
Iredell
Alexander
Caldwell
Burke
McDowell
Yancey
Madison
Watauga
Ashe
Alleghany
Cocke
Sevier
Jefferson
Greene
Hawkins
Hancock
Grainger
Sullivan
Carter
Johnson
Washington
Clinch Mountains
Great Smoky Mts.
Blue Ridge Mts.

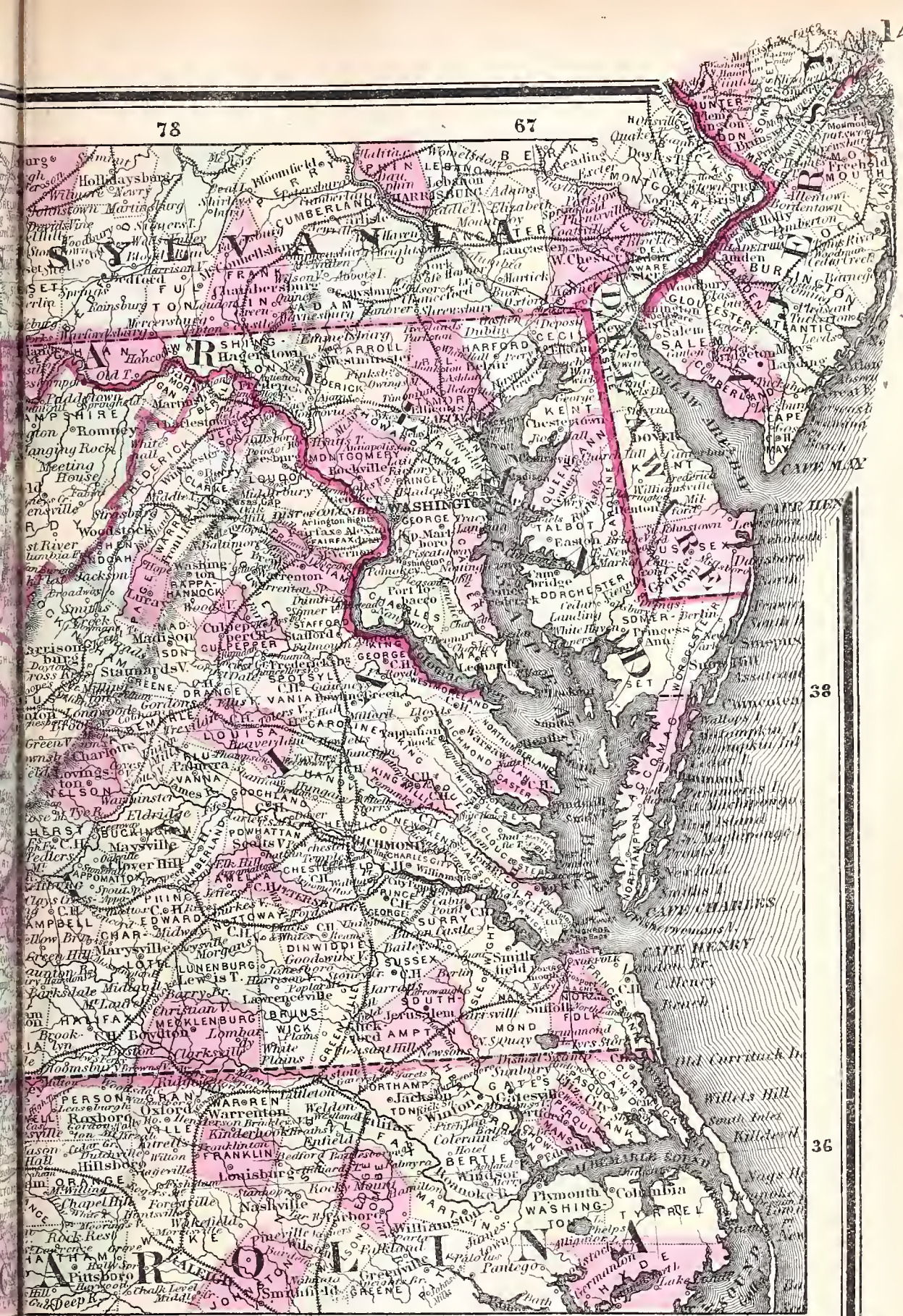
78
67
38
36
1
1
PENNSYLVANIA
MARYLAND
DELAWARE
VIRGINIA
NORTH CAROLINA
Harrisburg
Lancaster
Philadelphia
Baltimore
Annapolis
Washington
Richmond
Norfolk
Raleigh
Wilmington
Dover
Cape May
Cape Henry
Cape Charles
Chesapeake Bay
Delaware Bay
Delaware River
Potomac River
James River
Rappahannock River
Chesapeake & Delaware Canal
Dismal Swamp Canal
Dismal Swamp
Currituck Inlet
Currituck Sound
Albemarle Sound
Pamlico Sound
Roanoke Island
Hatteras Inlet
Kill Devil Hills
Willets Hill
Nags Head
Lake Scuppernong
Lake Phelps
Lake Mattamuskeet
Pantego
Pamlico R.
Neuse R.
Tar R.
Roanoke R.
Chowan R.
Nansemond R.
Elizabeth R.
Potomac R.
Rappahannock R.
Rappahannock Canal
Rappahannock Bridge
Rappahannock Station
Rappahannock Ford
Rappahannock Forge
Rappahannock Cove
Rappahannock Shoals
Rappahannock Mills
Rappahannock Cross Roads
Rappahannock Gap
Rappahannock Ferry
Rappahannock Creek
Rappahannock Bluff
Rappahannock Island
Rappahannock Point
Rappahannock Neck
Rappahannock Swamp
Rappahannock Hill
Rappahannock Valley
Rappahannock Station
Rappahannock Ford
Rappahannock Forge
Rappahannock Cove
Rappahannock Shoals
Rappahannock Mills
Rappahannock Cross Roads
Rappahannock Gap
Rappahannock Ferry
Rappahannock Creek
Rappahannock Bluff
Rappahannock Island
Rappahannock Point
Rappahannock Neck
Rappahannock Swamp
Rappahannock Hill
Rappahannock Valley
Rappahannock Station
Rappahannock Ford
Rappahannock Forge
Rappahannock Cove
Rappahannock Shoals
Rappahannock Mills
Rappahannock Cross Roads
Rappahannock Gap
Rappahannock Ferry
Rappahannock Creek
Rappahannock Bluff
Rappahannock Island
Rappahannock Point
Rappahannock Neck
Rappahannock Swamp
Rappahannock Hill
Rappahannock Valley

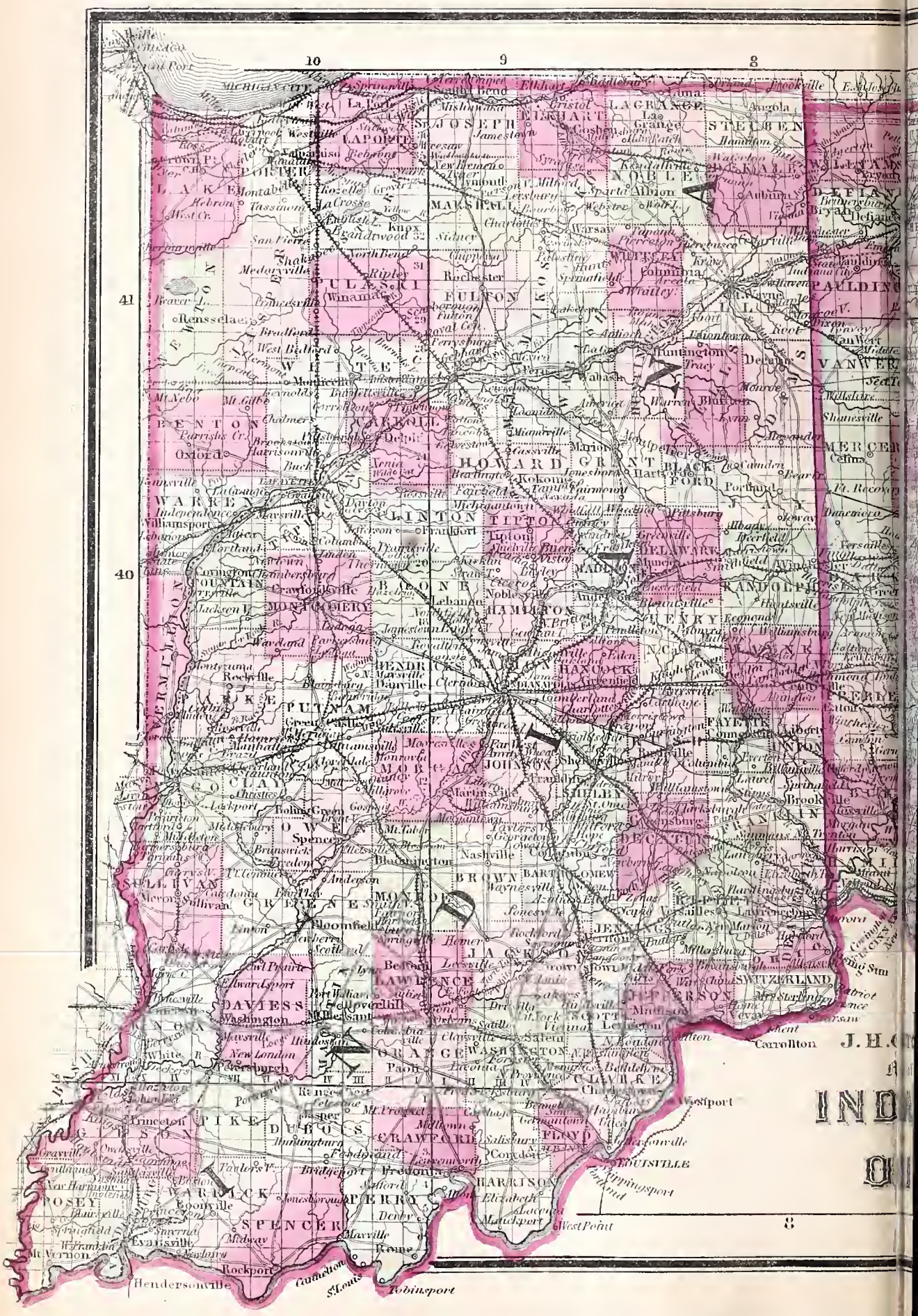
10
9
8
41
40
8
MICHIGAN CITY
LA PORTE
ST JOSEPH
ELKHART
LAGRANGE
STEUBEN
NOBLE
KOSCIUSKO
WABASH
HUNTINGTON
DE KALB
WILLIAMS
DEFIANCE
PAULDING
VAN WERT
MERCER
LAKE
PORTER
MARSHALL
STARKE
PULASKI
FULTON
MIAMI
WHITE
CASS
BENTON
CARROLL
HOWARD
GRANT
BLACKFORD
JAY
WARREN
TIPTON
DELAWARE
RANDOLPH
FOUNTAIN
MONTGOMERY
BOONE
HAMILTON
HENRY
WAYNE
HENDRICKS
MARION
HANCOCK
PARKE
PUTNAM
FAYETTE
UNION
VIGO
CLAY
MORGAN
JOHNSON
SHELBY
FRANKLIN
OWEN
DECATUR
SULLIVAN
BROWN
BARTHOLOMEW
MONROE
GREENE
RUSH
JENNINGS
JACKSON
LAWRENCE
SWITZERLAND
DAVIESS
MARTIN
JEFFERSON
ORANGE
WASHINGTON
SCOTT
CLARK
PIKE
DUBOIS
CRAWFORD
FLOYD
GIBSON
WARRICK
PERRY
HARRISON
POSEY
SPENCER
Carrollton
Westport
Louisville
Evansville
Rockport
Hendersonville
Tobinsport
St. Louis
Cincinnati
J.H.C
INDI
O

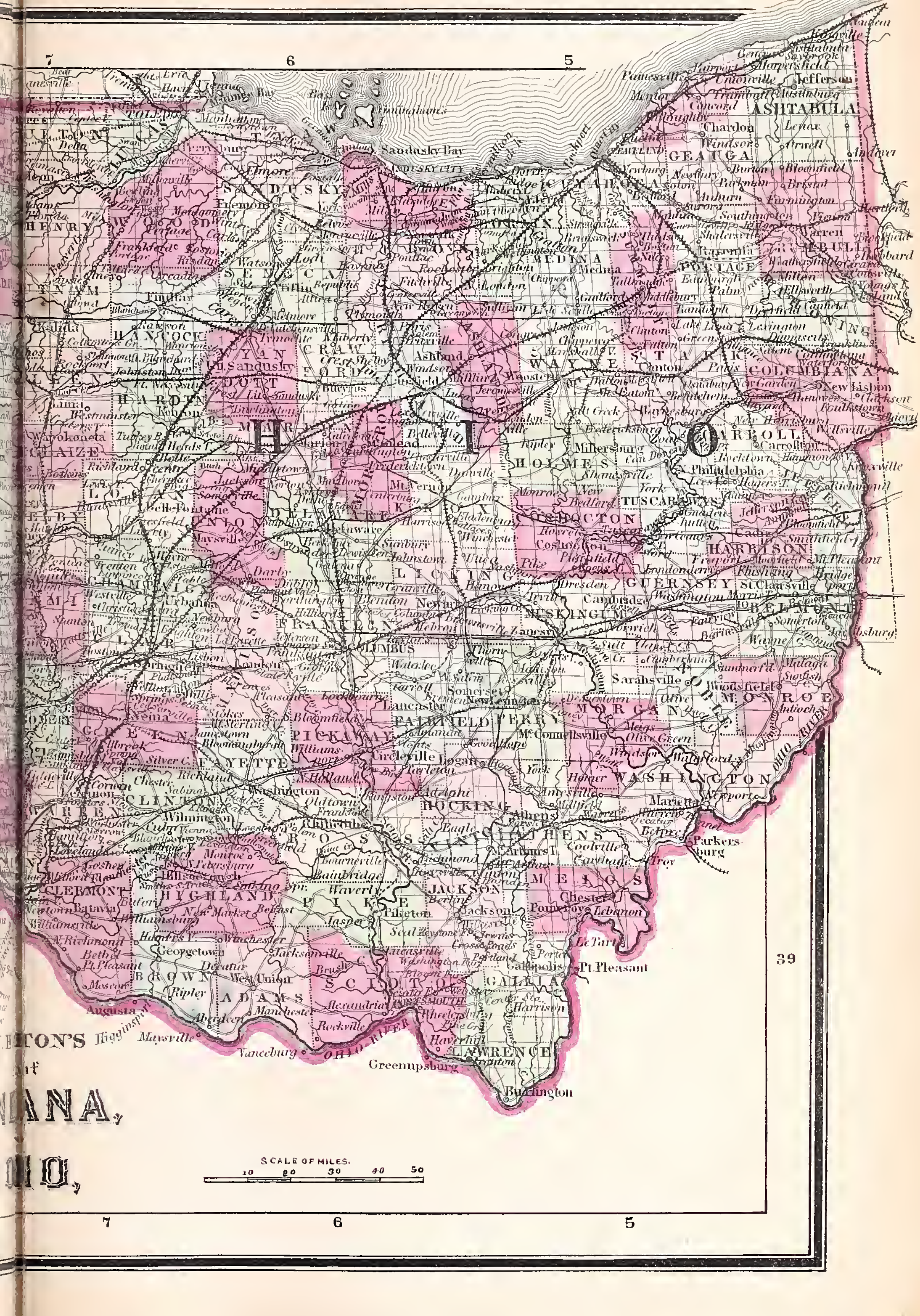
7
6
5
Sandusky Bay
Painesville
Ashtabula
Jefferson
ASHTABULA
GEAUGA
Chardon
CUYAHOGA
SANDUSKY
Fremont
WOOD
HENRY
SENECA
Tiffin
Findlay
HANCOCK
MEDINA
Medina
PORTAGE
TRUMBULL
MAHONING
CRAWFORD
Bucyrus
Ashland
WAYNE
Wooster
STARK
Canton
COLUMBIANA
New Lisbon
WYANDOT
HARDIN
MARION
O
H
I
O
CARROLL
Carrollton
HOLMES
Millersburg
TUSCARAWAS
New Philadelphia
HARRISON
Cadiz
COSHOCTON
Coshocton
LOGAN
UNION
DELAWARE
Delaware
KNOX
Mt. Vernon
LICKING
Newark
GUERNSEY
Cambridge
St. Clairsville
BELMONT
MUSKINGUM
Zanesville
FRANKLIN
COLUMBUS
Urbana
FAIRFIELD
Lancaster
PERRY
MORGAN
MONROE
Woodsfield
WASHINGTON
Marietta
Parkersburg
PICKAWAY
Circleville
FAYETTE
Washington
CLINTON
Wilmington
WARREN
GREENE
Xenia
HOCKING
Logan
ATHENS
Athens
ROSS
Chillicothe
HIGHLAND
Hillsborough
CLERMONT
Batavia
PIKE
Piketon
JACKSON
Jackson
MEIGS
Pomeroy
BROWN
Georgetown
ADAMS
West Union
SCIOTO
PORTSMOUTH
GALLIA
Gallipolis
Pt. Pleasant
LAWRENCE
Burlington
OHIO RIVER
Maysville
Greenupsburg
39
TON'S
ANA,
HIO,
SCALE OF MILES.
10
20
30
40
50
7
6
5

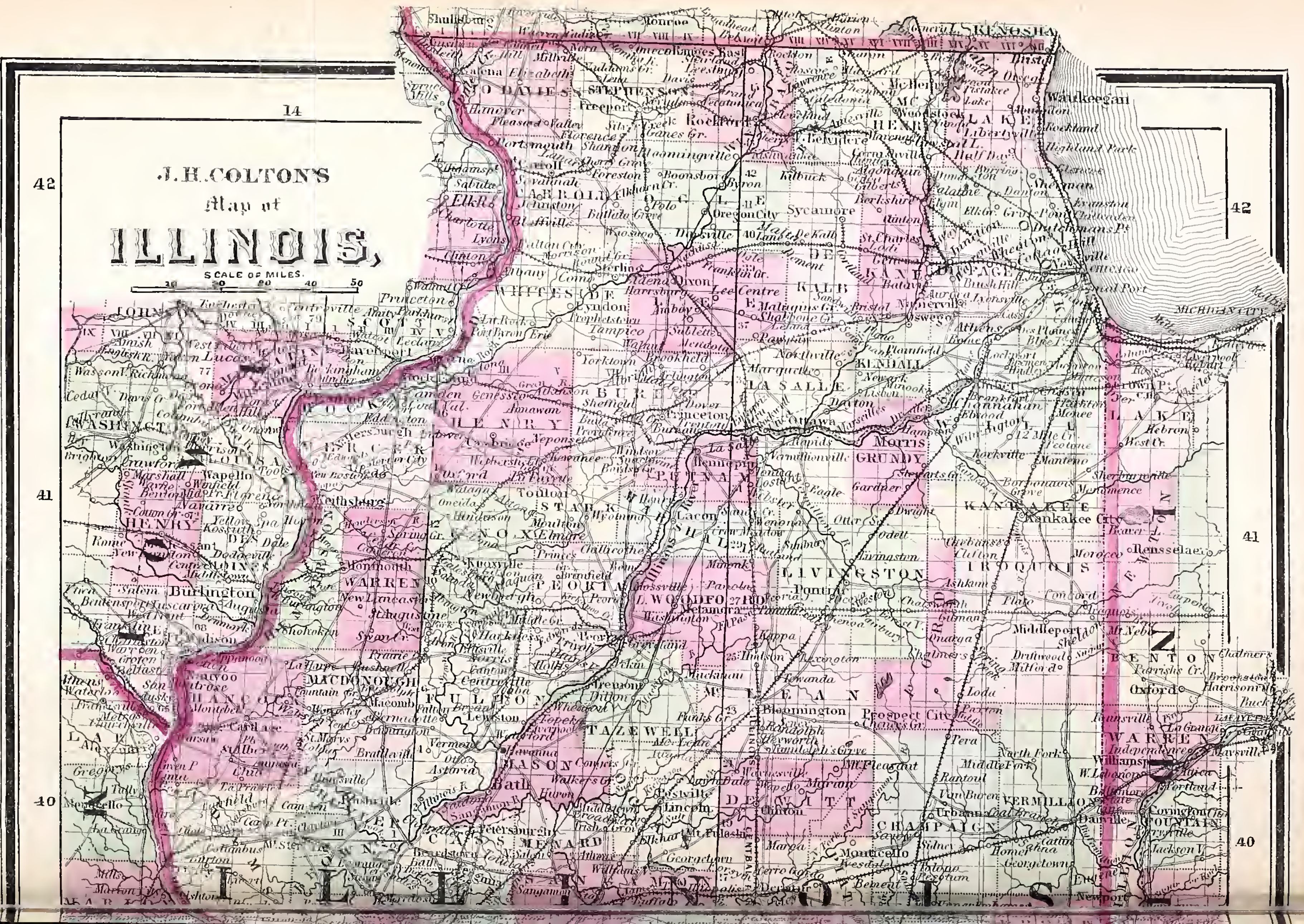
J. H. COLTON'S
Map of
ILLINOIS,
SCALE OF MILES.
10 20 30 40 50
42
41
40
14
ILLINOIS
KENOSHA
LAKE
COOK
KANE
DE KALB
LA SALLE
GRUNDY
KANKAKEE
IROQUOIS
LIVINGSTON
PEORIA
KNOX
WARREN
HENRY
BUREAU
PUTNAM
STARK
TAZEWELL
MASON
MENARD
CHAMPAIGN
VERMILLION
DE WITT
FULTON
MACDONOUGH
HANCOCK
WHITESIDE
STEPHENSON
JO DAVIESS
BENTON
WARREN
FOUNTAIN
KENDALL
Burlington
Rockford
Bloomington
Waukegan
Kankakee City

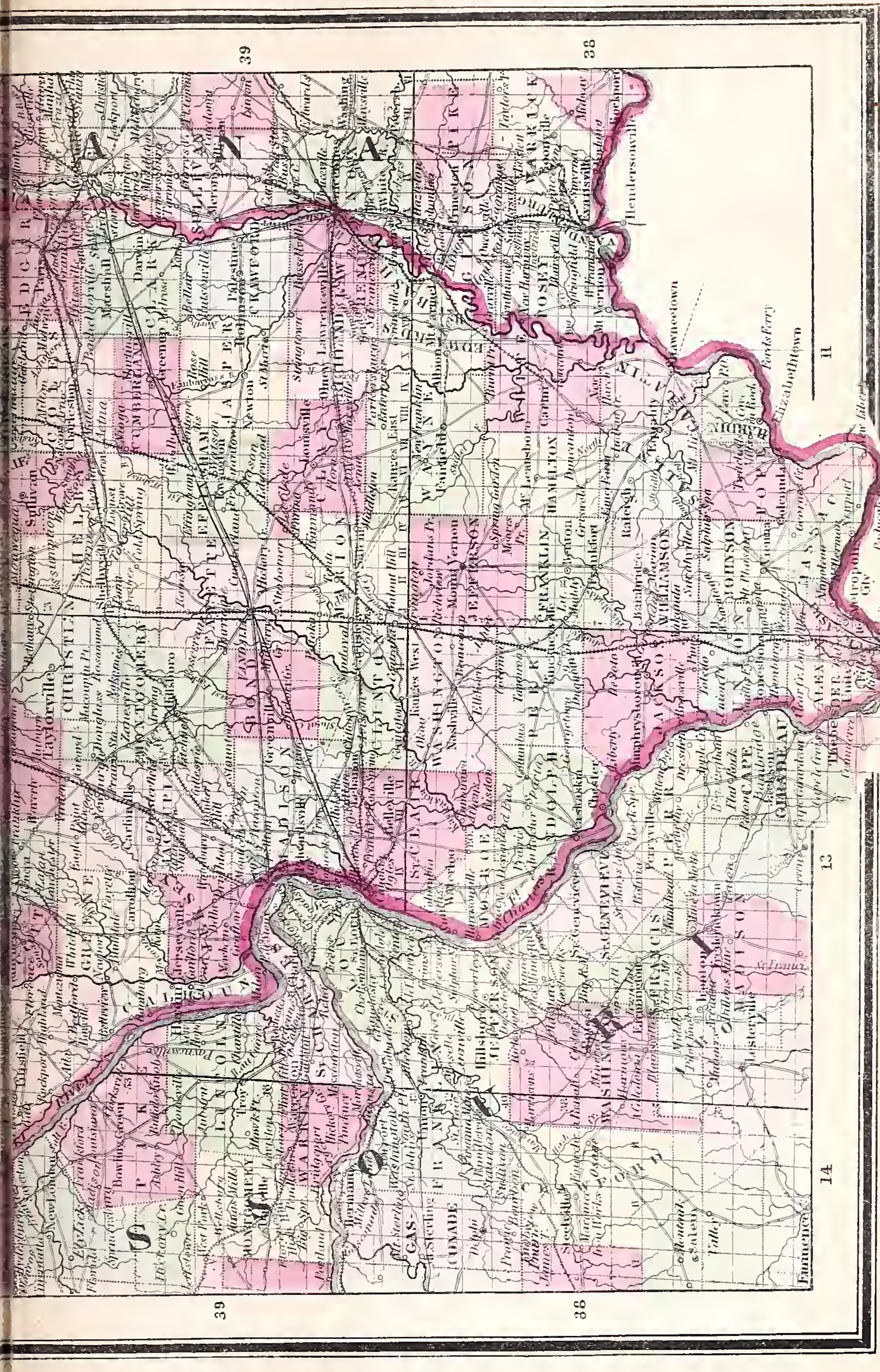
39
38
11
13
14
Henderson
Evansville
Mt. Vernon
Shawneetown
Elizabethtown
Paducah
Cairo
Taylorville
Hillsboro
Greenville
Mount Vernon
Jefferson
Washington
Clinton
Franklin
Hamilton
Williamson
Johnson
Jackson
Perry
Monroe
St. Clair
Madison
Bond
Fayette
Marion
Clay
Wayne
Effingham
Cumberland
Jasper
Crawford
Clark
Shelby
Christian
Montgomery
Macoupin
Greene
Jersey
Calhoun
Pike
Lincoln
Warren
Montgomery
Franklin
Jefferson
Washington
St. Francis
St. Genevieve
Perry
Madison
Cape Girardeau
Gasconade
Crawford
Iron
Posey
Vanderburgh
Warrick
Gibson
Pike
Knox
Sullivan
Robinson
Olney
Lawrenceville
Fairfield
Carmi
McLeansboro
Benton
Marshall
Charleston
Sullivan
Vandalia
Salem
Carlyle
Belleville
Nashville
Pinckneyville
Chester
Columbus
Eminence
Lebanon
Louisiana
Bowling Green
Troy
Hermann
Union
Hillsboro
Potosi
Farmington
Fredericktown
Perryville
Jackson

92
Superior City
Bayfield
Ashland
Apostle Islands
Ontonagon
Marquette
DOUGLAS
LA POINTE
ONTONAGON
MARQUETTE
BURNETT
CHIPPEWA
MARATHON
OCONTO
Gordon
Courtoreilles Lake
Lac du Port
Chippewa L.
Menomonee Falls
Mendomonee Reservation
Wausau
Chippewa Falls
Eau Claire
Dunnville
Hudson
Prescott
Hastings
Red Wing
Pepin
Vaubashaw
Winona
Galesville
Black River Falls
Sparta
La Crosse
Viroqua
Richland Center
Wauzeka
Prairie du Chien
Dubuque
Mineral Point
Lancaster
Shullsburg
Platteville
Darlington
Monticello
Janesville
Milton
Elkhorn
Delavan
Burlington
Racine
Kenosha
Milwaukee
Waukesha
Wauwatosa
Oconomowoc
Watertown
Fond du Lac
Oshkosh
Green Bay
Appleton
Menasha
Neenah
Manitowoc
Sheboygan
Port Washington
Mauston
Tomah
Sparta
Viroqua
Decorah
Dubuque
Galena
Platteville
Janesville
Milwaukee
Green Bay
Oshkosh
Fond du Lac
Wausau
Ashland
Superior
Hastings
Red Wing
Winona
La Crosse
Prairie du Chien
Dubuque
Galena
Janesville
Milwaukee
Green Bay
Oshkosh
Fond du Lac
Wausau
Ashland
Superior
15
13
PAGE

J.H.COLTON'S
MICHIGAN
AND
WISCONSIN.
SCALE OF MILES
12 24 48 96
86
46
LAKE HURON
LAKE MICHIGAN
LAKE SUPERIOR
SCHOOLCRAFT
MICHILIMACKINAC
CHEBOYGAN
PRESQUE ISLE
MONTMORENCI
ALPENA
OTSEGO
ALCONA
OSCODA
CRAWFORD
KALKASKA
GRAND TRAVERSE
LEELANAU
BENZIE
MANISTEE
WEXFORD
MISSAUKEE
ROSCOMMON
OGEMAW
IOSCO
MASON
LAKE
OSCEOLA
CLARE
GLADWIN
HURON
SANILAC
TUSCOLA
SAGINAW
BAY
MIDLAND
ISABELLA
MECOSTA
NEWAYGO
OCEANA
MUSKEGON
GRATIOT
SHIAWASSEE
LAPEER
ST CLAIR
MONTCALM
KENT
IONIA
CLINTON
GENESEE
OTTAWA
OAKLAND
MACOMB
ALLEGAN
BARRY
EATON
INGHAM
LIVINGSTON
WAYNE
VANBUREN
KALAMAZOO
CALHOUN
JACKSON
WASHTENAW
MONROE
ESSEX
BERRIEN
CASS
ST JOSEPH
BRANCH
HILLSDALE
LENAWEE
ELKHART
LAGRANGE
STEUBEN
WILLIAMS
FULTON
LUCAS
Grand I
Grand I Bay
GRAND ISLAND CITY
Munising
Marquette
Grand Bay
Duncan City
Cheboygan
Mackinaw
Alpena
Thunder Bay
Tawas Bay
Saginaw
Bay City
Port Huron
Detroit
Ann Arbor
Ypsilanti
Jackson
Kalamazoo
Grand Rapids
Lansing
Flint
Pontiac
Adrian
Hillsdale
Coldwater
Niles
Goshen
South Bend
Lake Michigan
Lake Huron
Lake Erie

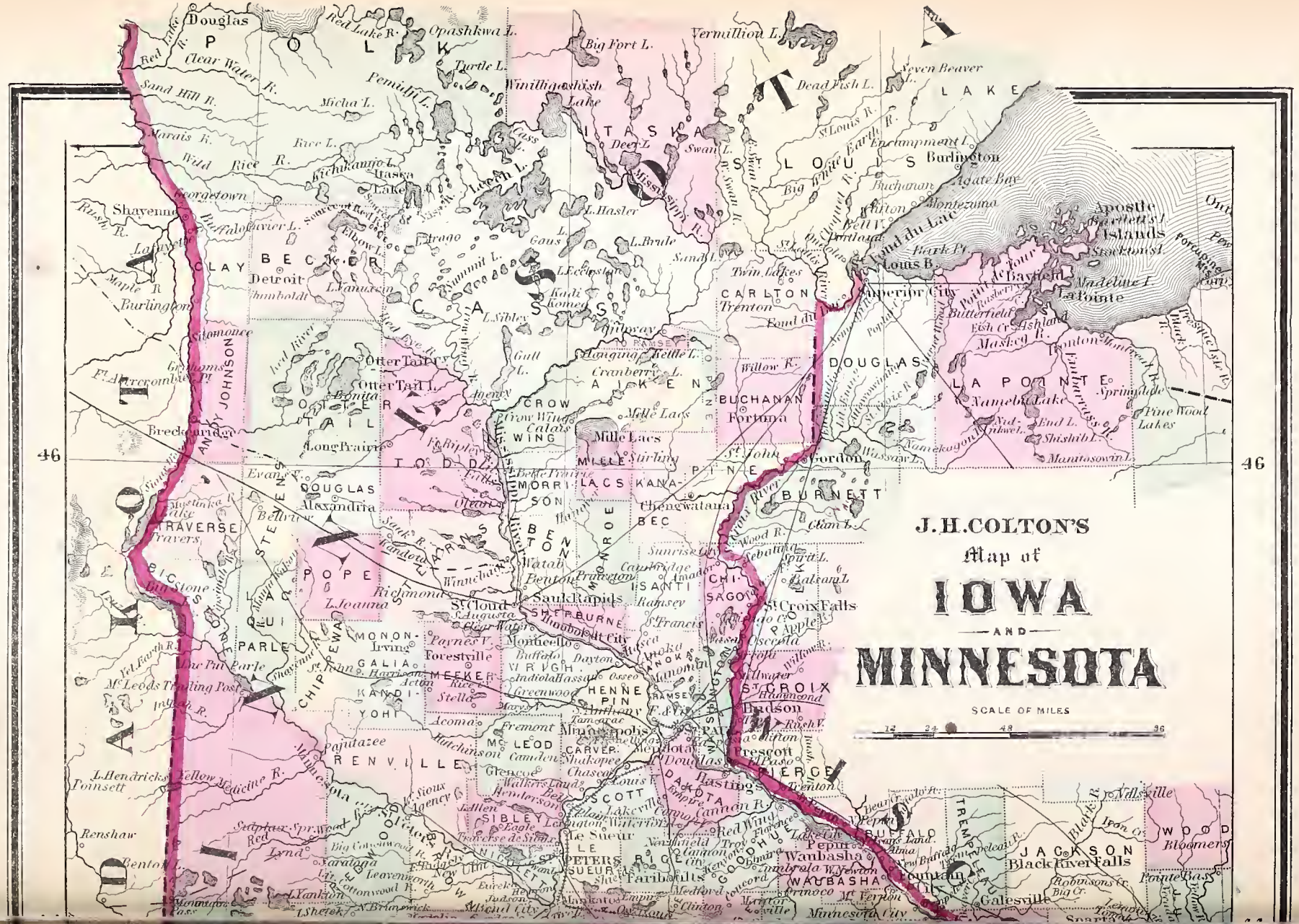
J.H.COLTON'S
Map of
IOWA
AND
MINNESOTA
SCALE OF MILES
12 24 48 96
DAKOTA
Douglas
Shayenne
Breckenridge
Georgetown
Detroit
Otter Tail
Long Prairie
Alexandria
Fergus Falls
Morris
Benson
Sauk Rapids
St Cloud
Monticello
Minneapolis
St Paul
Hastings
Red Wing
Faribault
Le Sueur
Mankato
New Ulm
Winona
Wabasha
Pepin
Fountain City
Galesville
Black River Falls
Superior City
Duluth
Grand Marais
Ontonagon
Bayfield
Ashland
Lake Superior
Lake Michigan
Lake Huron
Lake Winnebago
Lake Pepin
Lake Traverse
Big Stone Lake
Red Lake
Leech Lake
Mille Lacs
Vermillion L.
Big Fort L.
Winnibigoshish Lake
Cass L.
Pembina
Pembina R.
Red River
Minnesota R.
Mississippi R.
St Croix R.
Chippewa R.
Rock R.
Cedar R.
Des Moines R.
Big Sioux R.
Missouri R.
Lake Superior
Lake Michigan
Lake Huron
Lake Winnebago
Lake Pepin
Lake Traverse
Big Stone Lake
Red Lake
Leech Lake
Mille Lacs
Vermillion L.
Big Fort L.
Winnibigoshish Lake
Cass L.
Pembina
Pembina R.
Red River
Minnesota R.
Mississippi R.
St Croix R.
Chippewa R.
Rock R.
Cedar R.
Des Moines R.
Big Sioux R.
Missouri R.

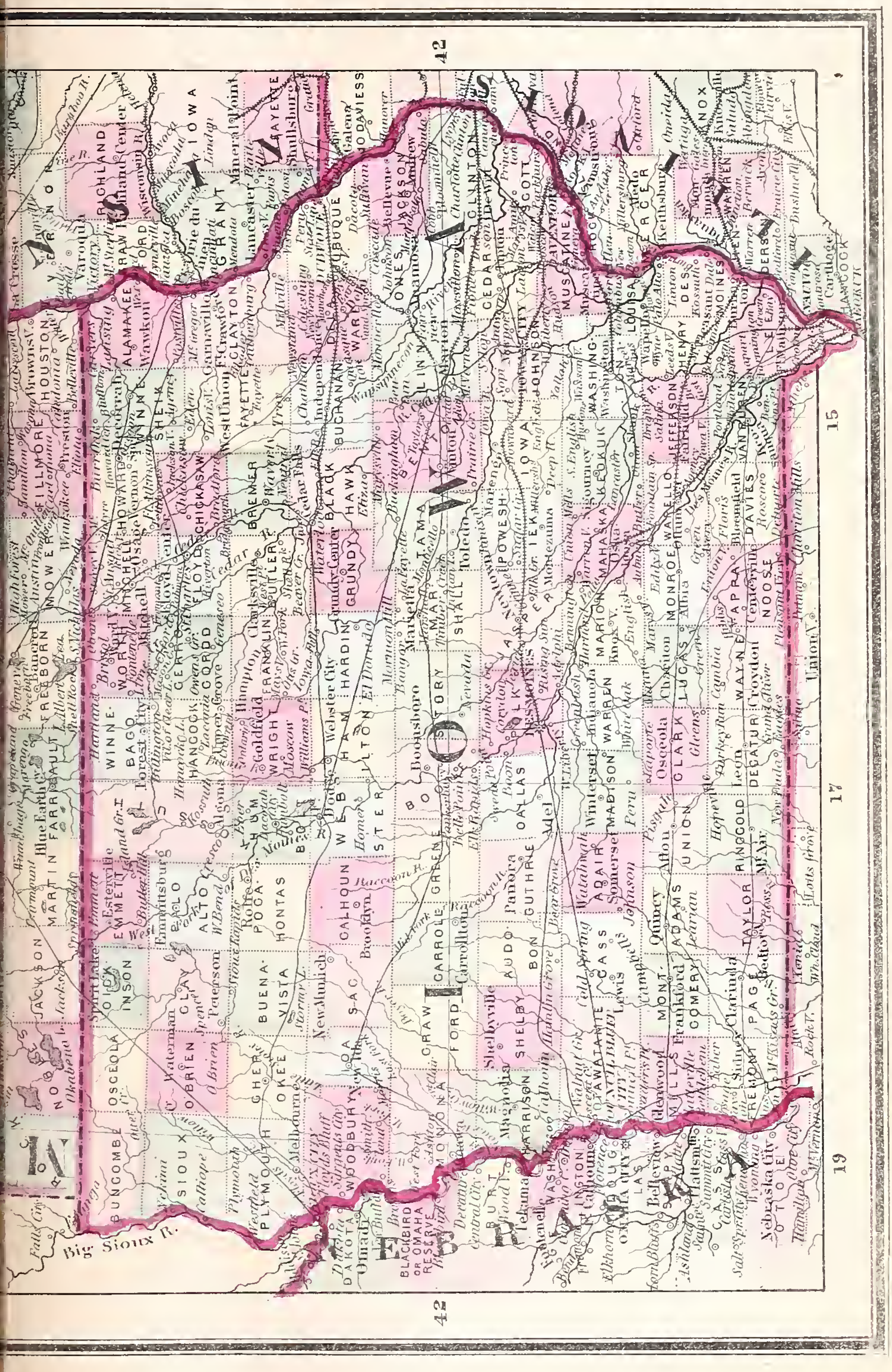
I O W A
Big Sioux R.
42
42
19
17
15
BUNCOMBE
OSCEOLA
WINNE BAGO
HOWARD
FAYETTE
CLAYTON
DUBUQUE
BLACK HAWK
BUCHANAN
JACKSON
CLINTON
SCOTT
LINN
CEDAR
JOHNSON
IOWA
POWESHIEK
MAHASKA
KEOKUK
WASHINGTON
LOUISA
HENRY
JEFFERSON
WAPELLO
MONROE
APPANOOSE
DAVIES
VAN BUREN
CLARK
LUCAS
DECATUR
WAYNE
UNION
ADAMS
TAYLOR
RINGGOLD
PAGE
CALHOUN
SAC
CRAWFORD
CARROLL
GREENE
GUTHRIE
DALLAS
POLK
MARION
WARREN
MADISON
ADAIR
CASS
SHELBY
HARRISON
WOODBURY
MONONA
SIOUX
PLYMOUTH
CHEROKEE
BUENA VISTA
POCAHONTAS
CLAY
EMMETT
HANCOCK
WRIGHT
FRANKLIN
BUTLER
BREMER
CHICKASAW
FLOYD
MITCHELL
WORTH
GRUNDY
HARDIN
HAMILTON
STORY
MARSHALL
TAMA
BENTON
JASPER
Des Moines
Iowa City
Dubuque
Davenport
Keokuk
Burlington
Council Bluffs
Omaha
Nebraska City

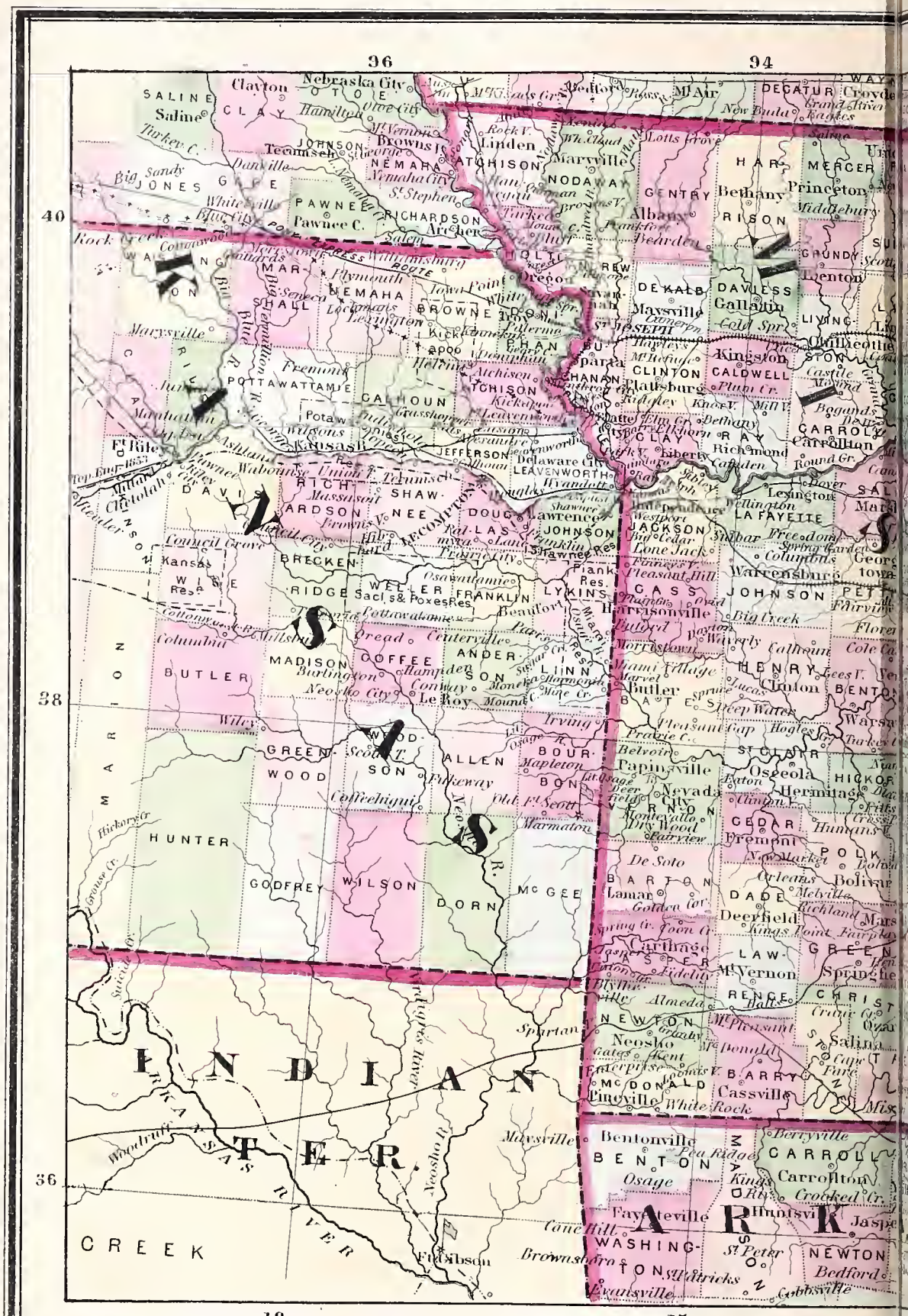
36
94
40
38
36
19
17
SALINE
Saline
Clayton
Nebraska City
OTOE
CLAY
JOHNSON
Tecumseh
NEMAHA
Nemaha City
ATCHISON
Linden
Maryville
NODAWAY
DECATUR
HARRISON
MERCER
Princeton
Bethany
GENTRY
Albany
JONES
GAGE
PAWNEE
Pawnee C.
RICHARDSON
Archer
HOLT
DEKALB
Maysville
DAVIESS
Gallatin
GRUNDY
Trenton
WALLACE
MARSHALL
NEMAHA
BROWNE
DONIPHAN
Oregon
Sparta
CLINTON
Plattsburg
CALDWELL
Kingston
LIVINGSTON
Chillicothe
POTTAWATTAMIE
CALHOUN
ATCHISON
Kickapoo
Leavenworth
Kansas
JEFFERSON
Delaware
LEAVENWORTH
CLAY
Liberty
RAY
Richmond
CARROLL
Carrollton
Ft Riley
DAVIS
RICH
SHAWNEE
DOUGLAS
Lawrence
JOHNSON
Shawnee
LAFAYETTE
Lexington
Warrensburg
Kansas
BRECKENRIDGE
WELLER
FRANKLIN
LYKINS
Harrisonville
CASS
JOHNSON
Pleasant Hill
Lone Jack
Butler
Morristown
Miami Village
HENRY
Clinton
BENTON
Warsaw
Columbia
MADISON
COFFEE
ANDERSON
LINN
Le Roy
Mound
BUTLER
Wiley
GREENWOOD
WOODSON
ALLEN
BOURBON
Fulkeway
Coffeyville
Neosho
Marmaton
Papinville
Osceola
Nevada City
VERNON
Montevallo
Dry Wood
Fairview
CEDAR
Fremont
HICKORY
POLK
Bolivar
HUNTER
GODFREY
WILSON
DORN
McGEE
BARTON
Lamar
DADE
Deerfield
Carthage
JASPER
LAWRENCE
Mt Vernon
GREENE
Springfield
NEWTON
Neosho
Gates
Enterprise
McDONALD
Pineville
Almeda
Mt Pleasant
McDonald
BARRY
Cassville
Spartan
INDIAN
TERR.
Marysville
Bentonville
BENTON
Osage
Fayetteville
WASHINGTON
Fort Gibson
Brownsville
Evansville
Cane Hill
St Peter
St Patricks
Berryville
CARROLL
Carrollton
Huntsville
Jasper
NEWTON
Bedford
Gibbsville
ARKANSAS
CREEK

J.H.COLTON'S
Map of
MISSOURI
AND
KANSAS.
SCALE OF MILES
12 24 48 96
92
90
40
38
36
15
13
Compromise Line of 1820 36°30'

J. H. COLTON'S
Map of
KENTUCKY
AND
TENNESSEE
SCALE OF MILES
12 24 48 96
90
88
36
38
13
11
ILLINOIS
MISSOURI
KENTUCKY
TENNESSEE
MISSISSIPPI
ALABAMA
IND
MACOUPIN
MADISON
Edwardsville
Belleville
ST CLAIR
MONROE
Waterloo
RANDOLPH
PERRY
Pinckneyville
JACKSON
FRANKLIN
Raleigh
SALINE
GALLATIN
WILLIAMSON
Marion
UNION
JOHNSON
HARDIN
Elizabethtown
POPE
Golconda
WHITE
Carmi
POSEY
Mt Vernon
WARRICK
Boonville
Evansville
HENDERSON
Henderson
DAVIESS
Owensboro
UNION
Morganfield
HOPKINS
Madisonville
MUHLENBURG
Greenville
OHIO
Hartford
GRAYSON
Litchfield
TRIGG
Cadiz
LOGAN
Russelville
SIMPSON
Franklin
CALLOWAY
Murray
GRAVES
Mayfield
FULTON
Hickman
ROBERTSON
Springfield
MONTGOMERY
Clarksville
STEWART
Dover
HENRY
Paris
WEAKLEY
Dresden
OBION
Troy
DYER
Dyersburg
GIBSON
Trenton
CARROLL
Huntingdon
BENTON
Camden
HUMPHREYS
Waverly
DICKSON
Charlotte
NASHVILLE
WILLIAMSON
Franklin
HICKMAN
Centerville
MAURY
Columbia
LEWIS
PERRY
Linden
HENDERSON
Lexington
MADISON
Jackson
HAYWOOD
Brownsville
TIPTON
Covington
LAUDERDALE
Ripley
SHELBY
MEMPHIS
FAYETTE
Somerville
HARDEMAN
Bolivar
McNAIRY
Purdy
HARDIN
Savannah
WAYNE
Waynesboro
LAWRENCE
Lawrenceburg
GILES
Pulaski
LINCOLN
Fayetteville
MARSHALL
Lewisburg
BEDFORD
DE SOTO
Hernando
MARSHALL
Holly Springs
TIPPAH
TISHOMINGO
LAUDERDALE
FLORENCE
FRANKLIN
LAWRENCE
LIMESTONE
Athens
MADISON
Huntsville
Tuscumbia
Decatur
Somerville
NEW MADRID
New Madrid
SCOTT
Charleston
MISSISSIPPI
CAPE GIRARDEAU
Jackson
BOLLINGER
STODDARD
DUNKLIN
OSCEOLA
Randolph
GREENE
Bloomfield
DAVIESS
ORANGE
Paoli
DUBOIS
Jasper
CRAWFORD
SPENCER
PERRY
HANCOCK
BRECKENRIDGE
Hardinsburg
BUTLER
Morgantown
CHRISTIAN
Hopkinsville
TODD
Elkton
CALDWELL
Princeton
CRITTENDEN
LIVINGSTON
Smithland
Eddyville
MARSHALL
Benton
McCRACKEN
Paducah
BALLARD
HICKMAN
Columbus
MASSAC
PULASKI
ALEXANDER
Cairo

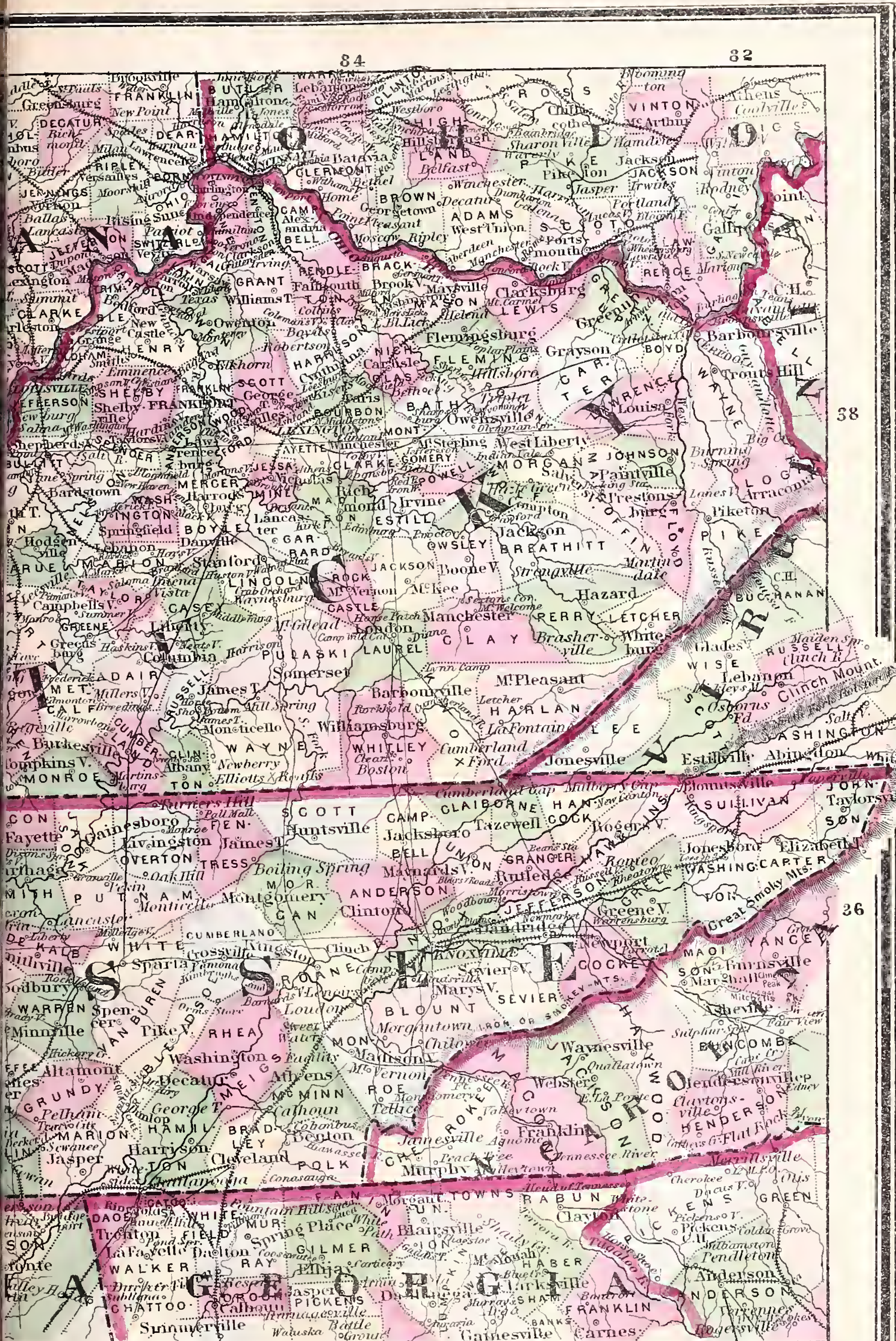
84
82
38
36
9
7
OHIO
KENTUCKY
VIRGINIA
TENNESSEE
GEORGIA
NORTH CAROLINA
Cincinnati
Hamilton
Batavia
Georgetown
West Union
Portsmouth
Jackson
Gallipolis
Maysville
Flemingsburg
Grayson
Louisa
Paris
Cynthiana
Owenton
Frankfort
Lexington
Winchester
Mt. Sterling
Owingsville
West Liberty
Paintsville
Prestonsburg
Piketon
Richmond
Irvine
Danville
Harrodsburg
Stanford
Lancaster
Bardstown
Springfield
Lebanon
Columbia
Liberty
Somerset
Mt. Vernon
London
Manchester
Hazard
Barbourville
Williamsburg
Monticello
Albany
Burkesville
Tompkinsville
Glasgow
Jonesville
Estillville
Abingdon
Lebanon
Blountsville
Jonesboro
Elizabeth T.
Taylorsville
Tazewell
Rogersville
Rutledge
Knoxville
Dandridge
Newport
Greene V.
Sevier V.
Marysville
Maynardsville
Jacksboro
Clinton
Kingston
Huntsville
Jamestown
Livingston
Gainesboro
Sparta
Crossville
Pikeville
Washington
Decatur
Athens
Madisonville
Cleveland
Benton
Dalton
Spring Place
Ellijay
Blairsville
Clayton
Dahlonega
Gainesville
Carnes
Summerville
La Fayette
Trenton
Murphy
Franklin
Waynesville
Asheville
Burnsville
Marshall
Hendersonville
Webster
Morganton
Pickens
Pendleton
Anderson
Jasper
McMinnville
Altamont
Chattanooga
Great Smoky Mts.
Clinch Mount.
Cumberland Gap

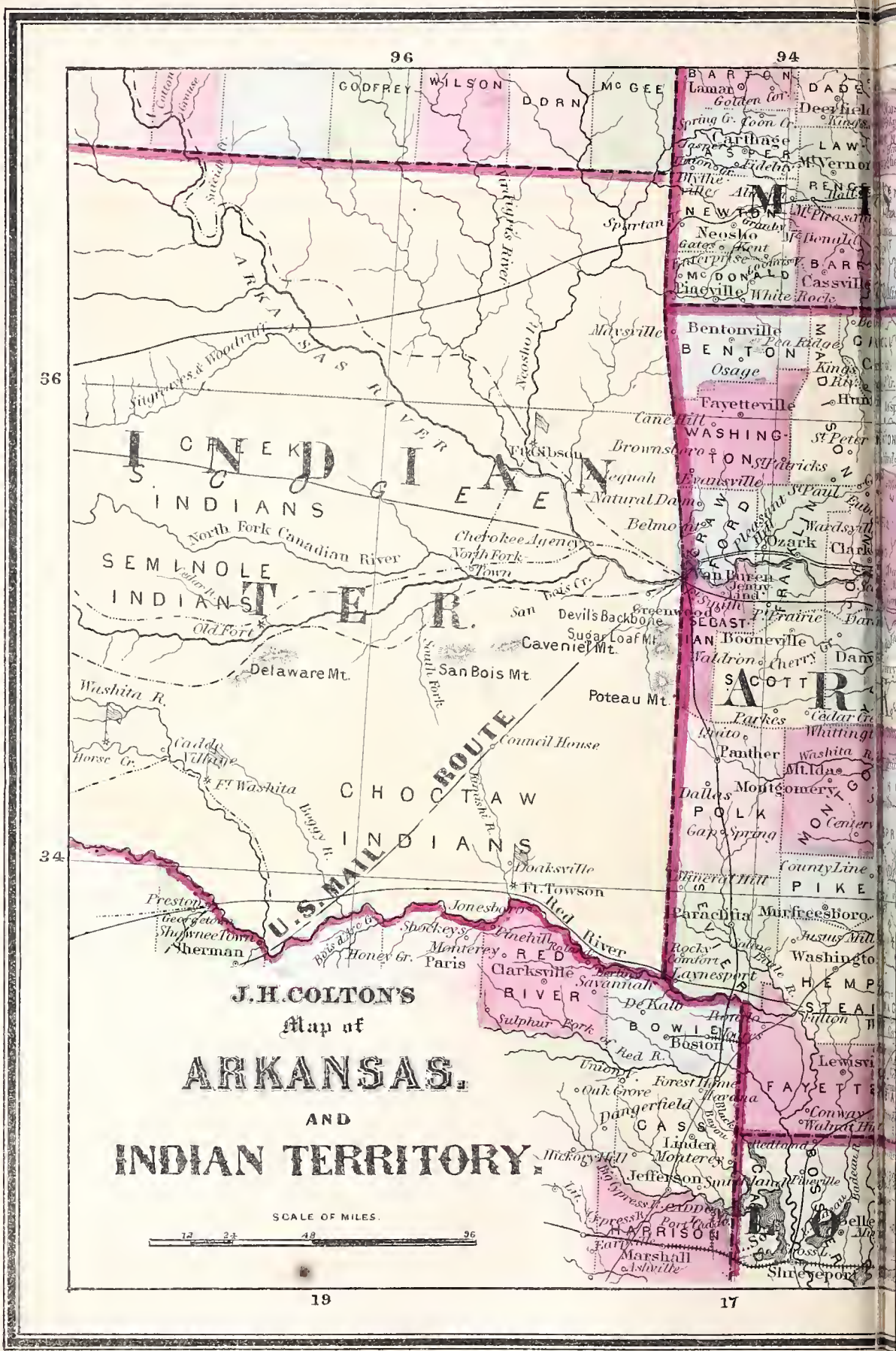
J.H.COLTON'S
Map of
ARKANSAS,
AND
INDIAN TERRITORY.
SCALE OF MILES.
12 24 48 96
96
94
36
34
19
17
GODFREY
WILSON
DORN
McGEE
BARTON
Lamar
Carthage
NEWTON
Neosho
McDONALD
Pineville
Cassville
Bentonville
BENTON
Osage
Fayetteville
WASHINGTON
Evansville
Van Buren
Boonville
SCOTT
Dallas
POLK
PIKE
Murfreesboro
Paraclifta
Laynesport
Clarksville
RED RIVER
Paris
Sherman
Jonesboro
Fort Towson
Doaksville
Council House
Cavenie Mt.
Sugar Loaf Mt.
Devils Backbone
San Bois Mt.
Poteau Mt.
Delaware Mt.
Cherokee Agency
North Fork Town
North Fork Canadian River
INDIANS
SEMINOLE
INDIANS
CHOCKAW
INDIANS
CREEK
INDIANS
TERR.
U.S. MAIL ROUTE
ARKANSAS RIVER
Fort Gibson
Spartan
Marsville
Cane Hill
Brownsboro
Natural Dam
Belmont
Ozark
Clarksville
Prairie
Dardanelle
Dardanelle
Pine Bluff
Washington
Lewisville
Conway
Camden
Marshall
Shreveport
Belle Point
Fort Smith
Fort Washita
Caddo Village
Horse Cr.
Washita R.
Preston
Geo. Getons
Shawnee Town
Honey Gr.
Sparkeys
Monterey
Pinehill
Savannah
De Kalb
Boston
Sulphur Fork of Red R.
Union
Oak Grove
Forest Home
Pangerfield
Linden
Monterey
Jefferson
Hickory Hill
Big Cypress R.
Little Cypress R.
Port Caddo
Big Cypress R.
Red River
Bois d'Arc Cr.
Kiamichi R.
Boggy R.
Neosho R.
Sugar Cr.
Cotton Grove
Cane Hill
Natural Dam
Belmont
Ozark
Van Buren
Prairie
Dardanelle
Pine Bluff
Washington
Lewisville
Conway
Camden
Marshall
Shreveport
Belle Point
Fort Smith
Fort Washita
Caddo Village
Horse Cr.
Washita R.
Preston
Geo. Getons
Shawnee Town
Honey Gr.
Sparkeys
Monterey
Pinehill
Savannah
De Kalb
Boston
Sulphur Fork of Red R.
Union
Oak Grove
Forest Home
Pangerfield
Linden
Monterey
Jefferson
Hickory Hill
Big Cypress R.
Little Cypress R.
Port Caddo
Big Cypress R.
Red River
Bois d'Arc Cr.
Kiamichi R.
Boggy R.
Neosho R.
Sugar Cr.
Cotton Grove

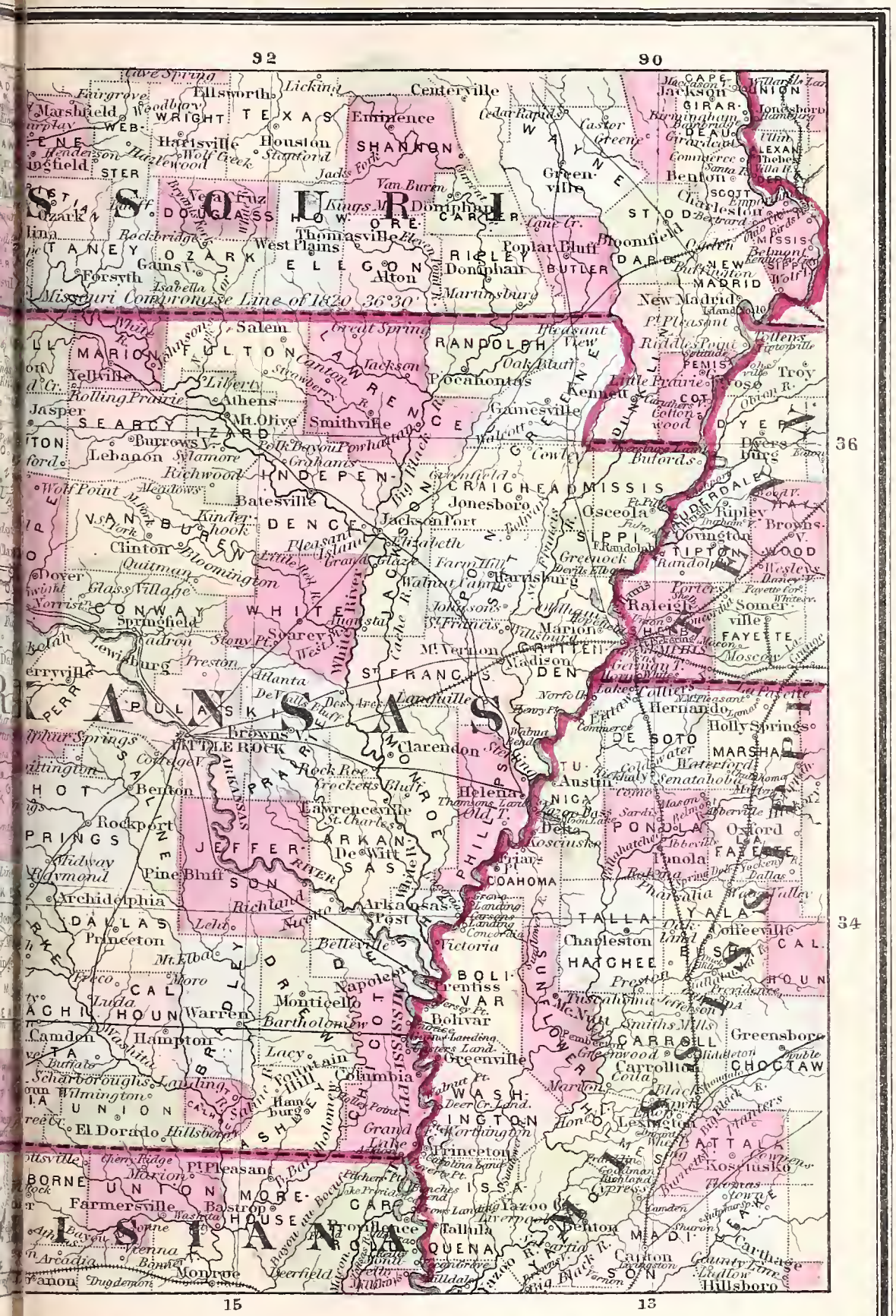
92
90
36
34
15
13
Missouri Compromise Line of 1820 36°30'
MISSOURI
ARKANSAS
TENNESSEE
MISSISSIPPI
Ellsworth
Centerville
Marshfield
WRIGHT
TEXAS
Eminence
Harrisville
Houston
SHANNON
Greenville
Van Buren
Doniphan
CARTER
Thomasville
West Plains
Poplar Bluff
RIPLEY
BUTLER
Alton
Doniphan
Gainesville
Forsyth
Gainesville
Jackson
Cape Girardeau
Benton
Charleston
Bloomfield
New Madrid
Pt Pleasant
Salem
FULTON
RANDOLPH
Pocahontas
Kennett
Yellville
Liberty
Athens
Mt. Olive
Smithville
Jasper
Burrows
Lebanon
Batesville
Jonesboro
Jackson Port
Osceola
Ripley
Clinton
Bloomington
Dover
Springfield
Morrisville
Lewisburg
Preston
Atlanta
Searcy
Marion
Madison
Raleigh
Somerville
Moscow
Hernando
Holly Springs
Brownsville
LITTLE ROCK
Clarendon
Austin
Benton
Rockport
Lawrenceville
Helena
Oxford
Pine Bluff
Arkansas Post
Coahoma
Archidelphia
Princeton
Charleston
Coffeeville
Napoleon
Monticello
Warren
Bolivar
Greenville
Hampton
Lacy
Columbia
Carrollton
Greensboro
Hillsboro
El Dorado
Hillsboro
Pt Pleasant
Farmersville
Bastrop
Providence
Tallula
Benton
Montrue
Carthage
Ludlow
Hillsboro

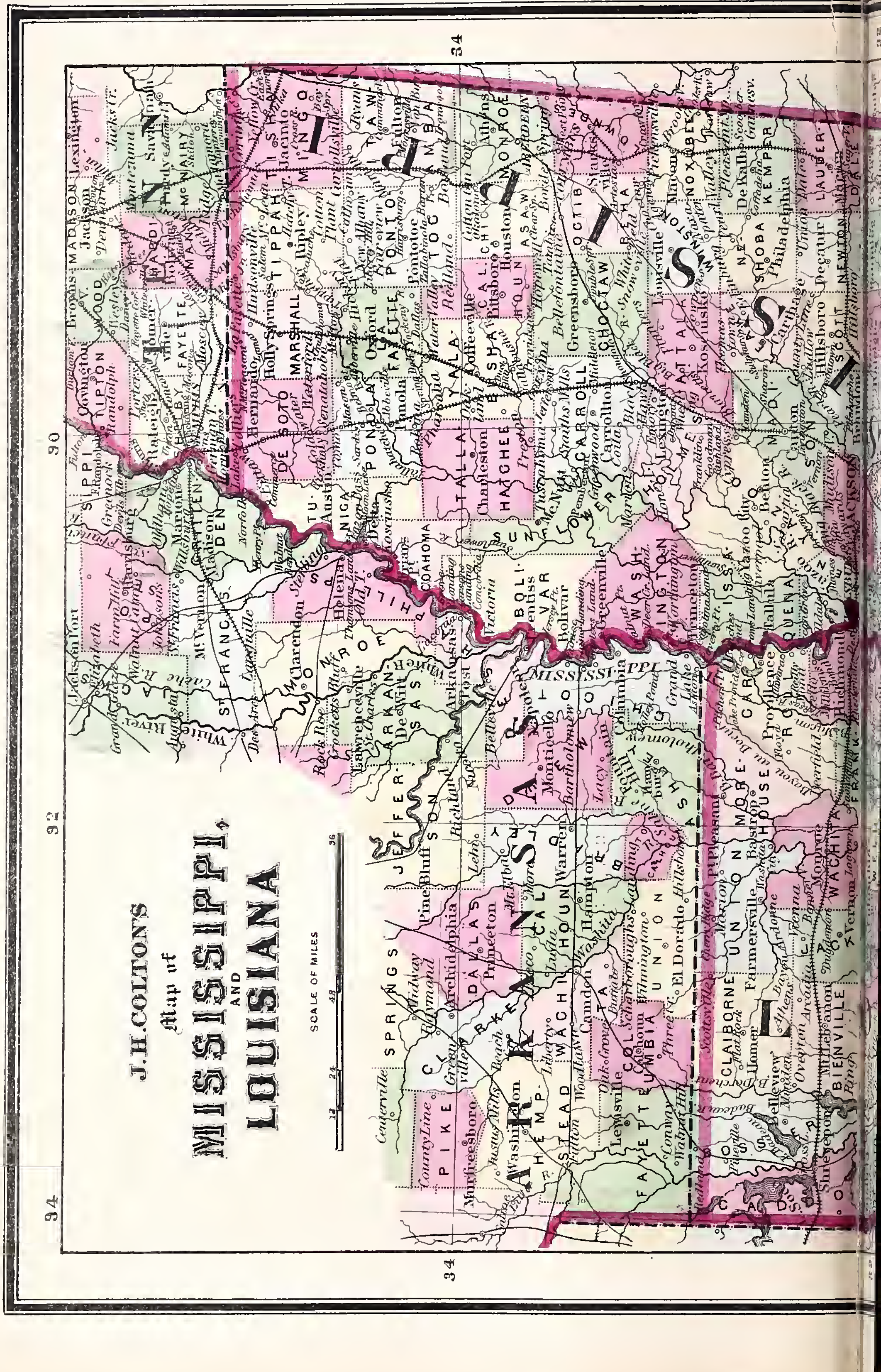
J. H. COLTON'S
Map of
MISSISSIPPI,
AND
LOUISIANA
SCALE OF MILES

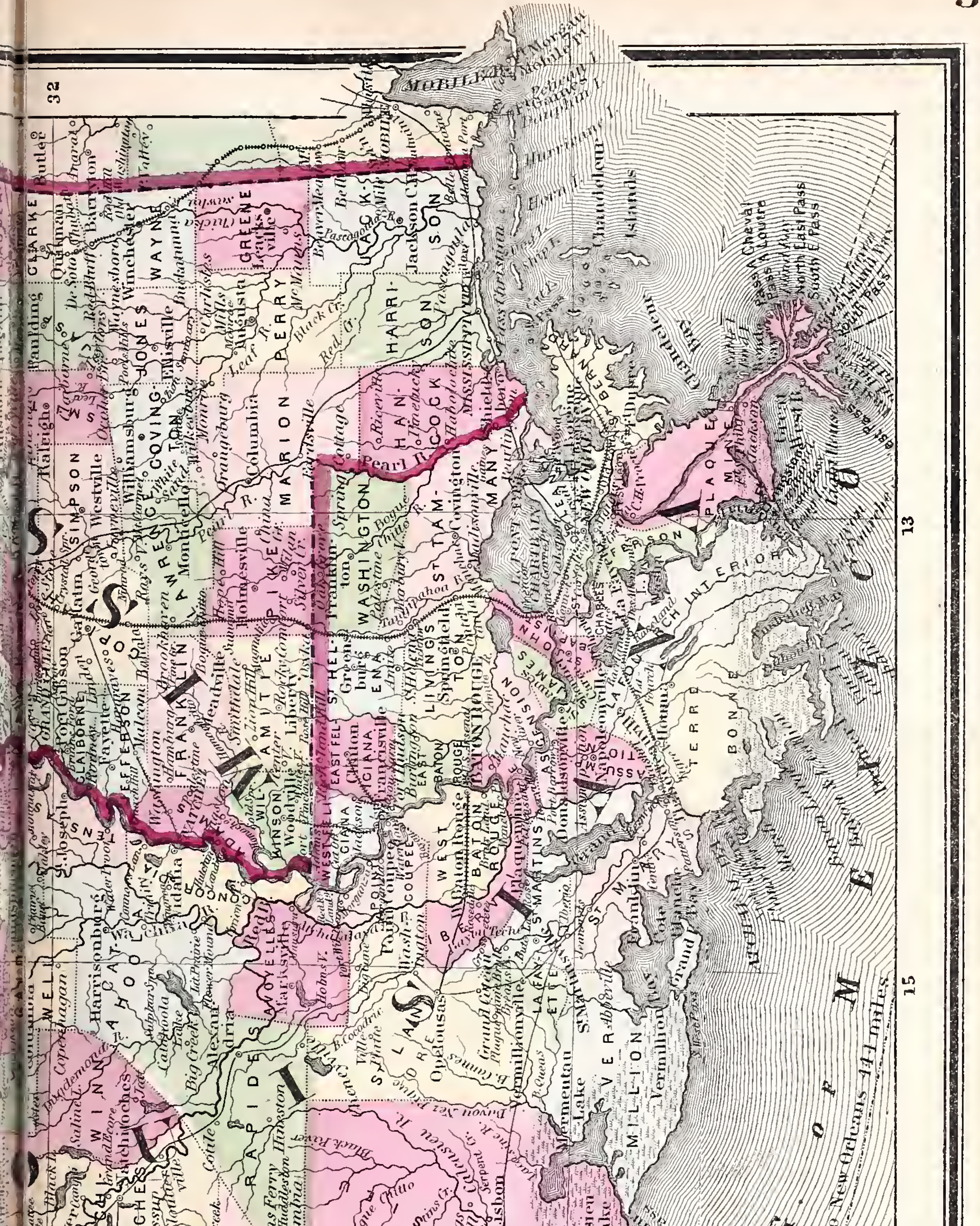
Galveston to New Orleans 141 miles
Calcasieu Lake
Sabine Lake
Vermilion
Opelousas
Baton Rouge
Natchitoches
Mobile Bay
Chandeleur Islands
Lake Pontchartrain
Washington
Franklin
Holmesville
Columbia
Alexandria

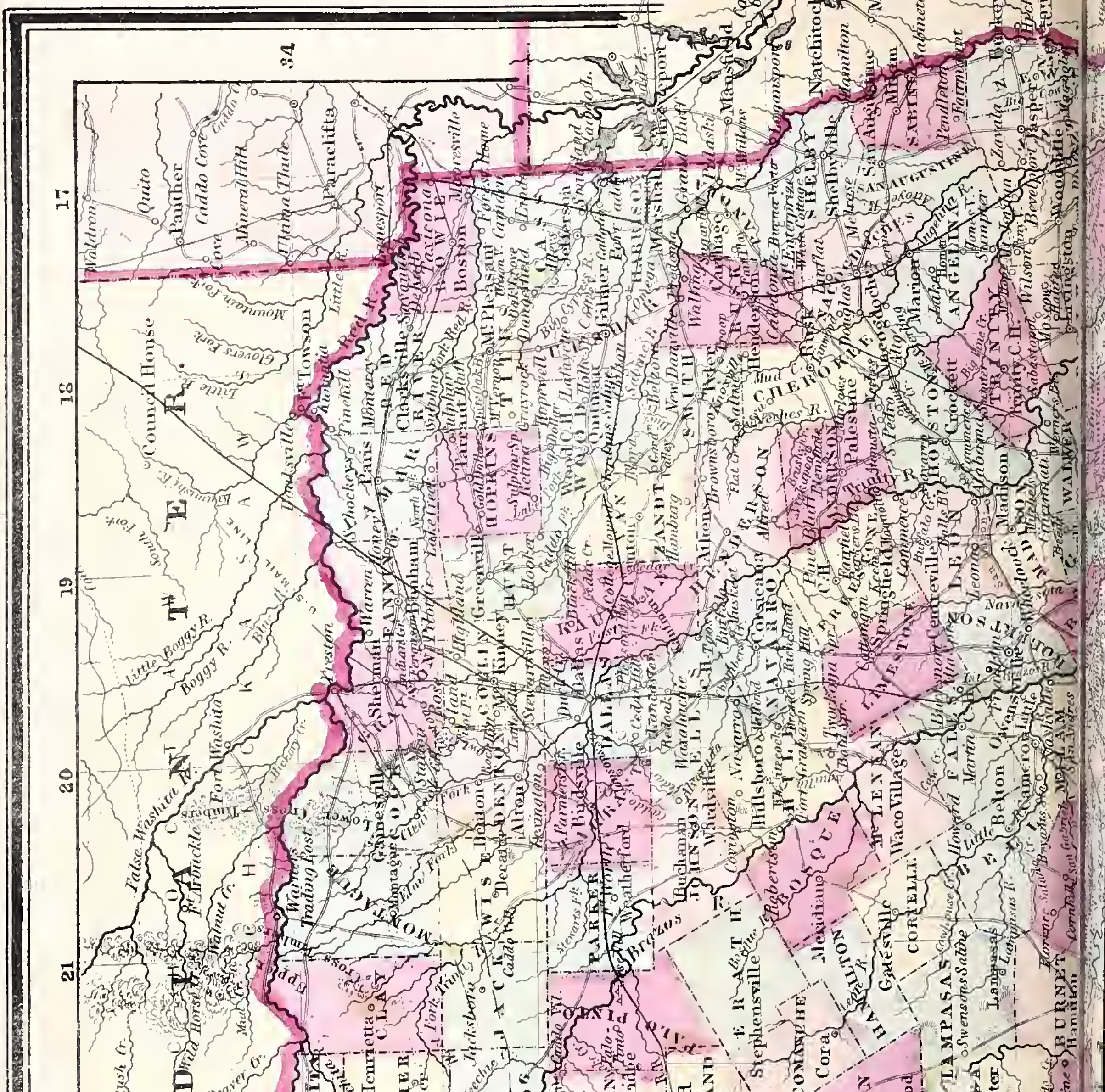
Red River
Wilbarger
Hardeman
Hardman
Knox
Baylor
Archer
Clay
Henrietta
Haskell
Taylor
Callahan
Eastland
Comanche
Brown
Coleman
Lampasas
Coryell
Gatesville
Dallas
Navarro
Corsicana
Smith
Cherokee
Anderson
Palestine
Shelby
Fannin
Boston
Clarksville
Paris
Sherman
Preston
Gainesville
Council House
Fort Washita
Boggy R.
Little Boggy R.
False Washita R.
Natchitoches
Brazos
Wichita R.
Double Mt. Fk.
N.
M
Waco Village
Belton
Stephensville
Weatherford
Birdsville
Jacksboro
Belknap
Fort Towson
Hopkins
Tyler
Crockett
Livingston
San Augustine
Waldron
34
33
32
31
17
18
19
20
21
22
23
24

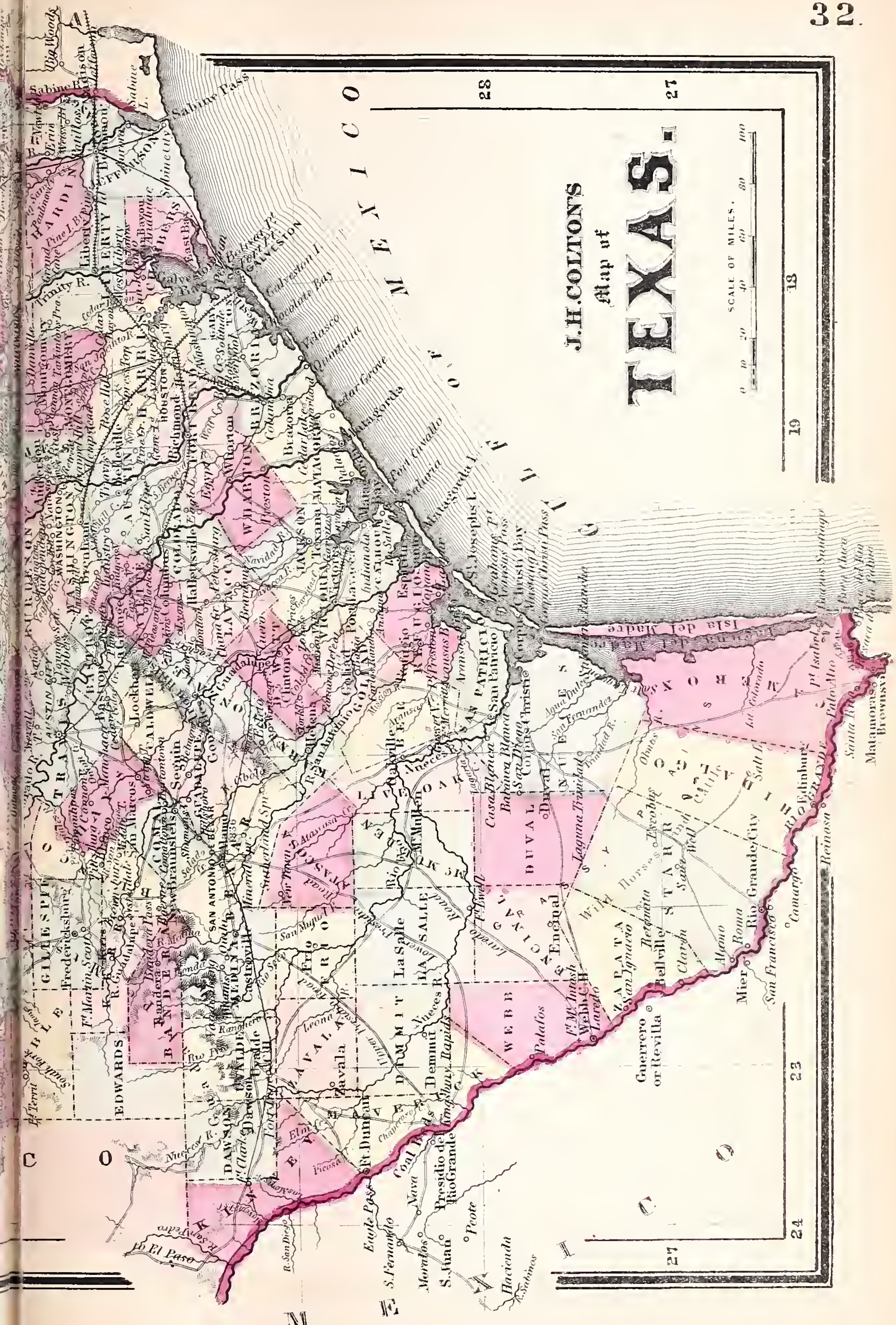
J.H. COLTON'S
Map of
TEXAS.
SCALE OF MILES.
GULF OF MEXICO
MEXICO
Sabine Pass
Galveston
Matagorda
Corpus Christi
San Antonio de Bexar
Laredo
Eagle Pass
Isla del Madre
Rio Grande
Matamoras
Brownsville

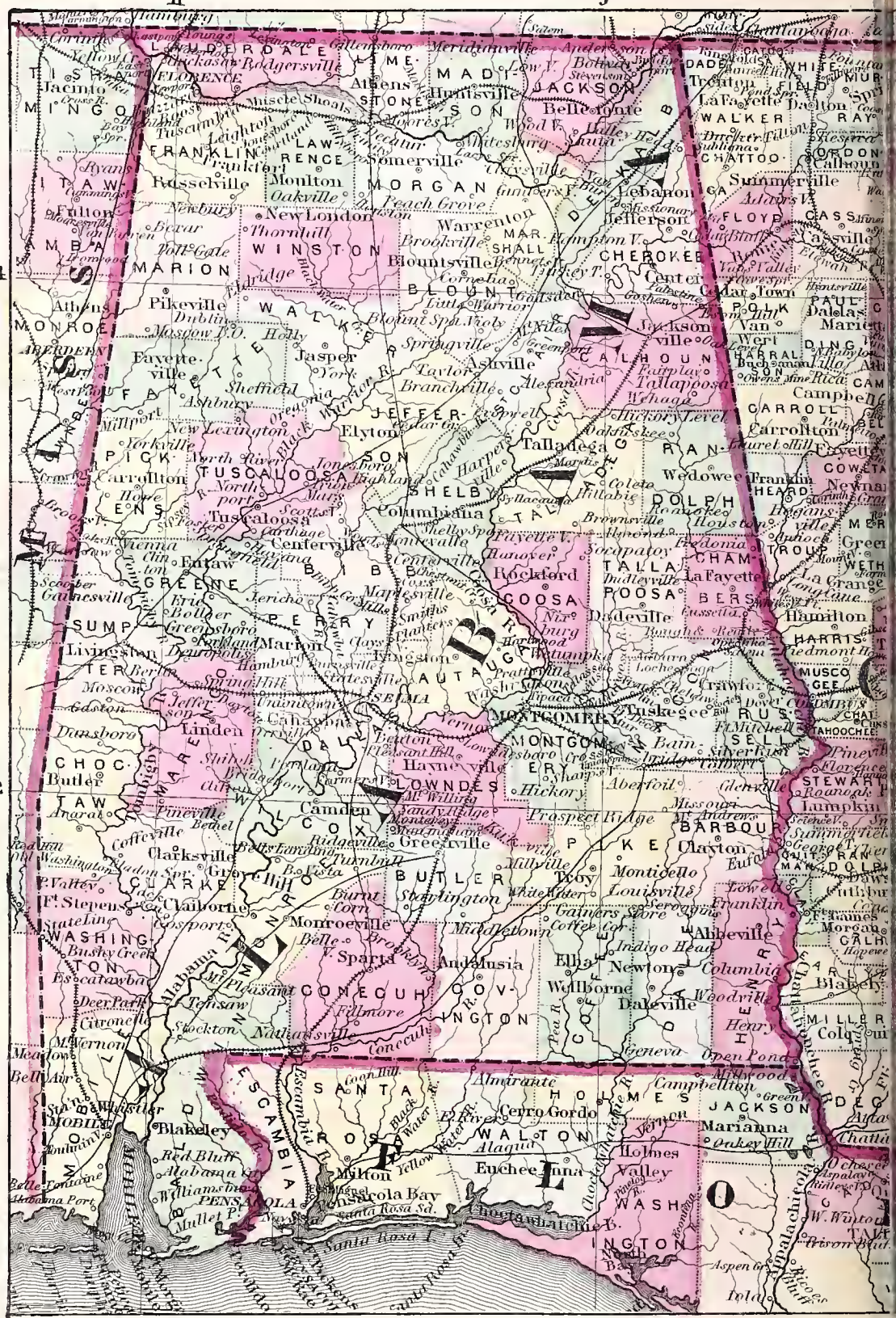
II
9
34
32
LAUDERDALE
LIME
MADISON
JACKSON
DADE
WHITE
FIELD
MURRAY
TISHOMINGO
FLORENCE
Jacinto
Muscle Shoals
Huntsville
Belle Fonte
Tuscumbia
Leighton
Tanner
FRANKLIN
LAWRENCE
Somerville
Moulton
Russellville
MORGAN
Decatur
Lebanon
Jefferson
WALKER
CHATTOOGA
Summerville
GORDON
Calhoun
ITAWAMBA
Fulton
Oakville
New London
Thornhill
Peach Grove
Warrenton
Brookville
Blountsville
MARSHALL
CHEROKEE
FLOYD
CASS
Cassville
MARION
WINSTON
BLOUNT
Center
Cedar Town
POLK
PAULDING
Dallas
Athens
MONROE
Pikeville
Dublin
Moscow P.O.
Holly
Springville
Ashville
Jacksonville
Van Wert
BARTOW
Marietta
ABERDEEN
Fayetteville
Jasper
Sheffield
Ashbury
Oneonta
Warrior R.
Taylor
Branchville
Alexandria
CALHOUN
Fairplay
Talladega
Wahoo
Hickory Level
CAMPBELL
Carrollton
Millport
New Lexington
Yorkville
JEFFERSON
Elyton
Tallapoosa
Oakskeee
RANDOLPH
Wedowee
Franklin
COWETA
Newnan
PICKENS
Carrollton
TUSCALOOSA
Northport
Tuscaloosa
Scottsboro
Carthage
SHELBY
Columbiana
Harpersville
Talladega
Coleta
Hillabie
Roanoke
Brownsville
Houston
Greenville
Vienna
Clinton
Centerville
Marion
Hanover
Rockford
Pedonia
CHAMBERS
TALLAPOOSA
La Fayette
Eutaw
GREENE
Bluff
Jericho
Marbury
Smiths
Flantons
Dadeville
Hamilton
Gainesville
Erie
Boiler
Greensboro
Marion
Livingston
SUMPTER
PERRY
COOSA
Nixburg
Hatchet Creek
Rockford
Talladega
Kymulga
Pratt Mills
Lochapoka
Tallassee
Tuskegee
Criswoodville
Dover
COLUMBUS
CHAMBERS
Moscow
Gaston
Jefferson
Unionville
Cahaba
Selma
Vernon
Tuskegee
Bain
Silverhill
Dunsboro
Linden
Marion
Pleasant Hill
Hayneville
MONTGOMERY
Hickory
Aberfoil
Missouri
Lumpkin
CHOCTAW
Butler
Bridgeport
Carmichael
LOWNDES
Mt. Willing
Sandy Ridge
Prospect Ridge
Mt. Andrew
Clayton
Eufaula
Angerat
Pineville
Bethel
Camden
Cofferville
Clarksville
Greenville
Ridgeville
Turnbull
Millville
Troy
Montgomery
Louisville
Franklin
Tallassee
Fort Stepens
Claiborne
Burnt Corn
Sparrington
Gainers Store
Coffee Cor.
Abbeville
Monroeville
Middletown
Indigo Head
Newton
Columbia
Blakely
WASHINGTON
Escatawba
Deer Park
Sparta
Pleasant
Andalusia
Elba
Wellborne
Daleville
Woodville
Henry
Tensaw
Stockton
Fillmore
Nadiadsville
Conecuh
Geneva
Open Pond
Mt. Vernon
Meadow
Bell Air
Whistler
MOBILE
Blakeley
Red Bluff
Alabama R.
Williams Ins.
Mullet Pt.
PENSACOLA
Milton
Pensacola Bay
Santa Rosa Sd.
Santa Rosa I.
Santa Rosa
Almirante
Campbellton
Cerro Gordo
Marianna
Oakey Hill
Holmes Valley
Euchee Anna
Choctawhatchee R.
Chipola
Apalachicola R.
Aspen Gr.
Tolar
Bryon Bluff
Aspalaga
Bristol
Chattahoochee
Pineville
Florence
Roanoke
Lumpkin
Summerfield
Georgetown
Fairfax
Morgan
Blakely
Colquitt
Miller
Dawson
Albany
Lee
Chattahoochee R.
Flint R.
Ocmulgee R.
Alabama R.
Tombigbee R.
Escambia R.
Perdido R.
Pensacola Bay
Mobile Bay
Mobile R.
Tallapoosa R.
Coosa R.
Cahaba R.
Black Warrior R.
Tuscaloosa R.
Sipsey R.
Tennessee R.
Elk R.
Pea R.
Conecuh R.
Escambia R.
Yellow Water R.
Alaqua
Choctawhatchee R.
Bonifay
Vernon
Chipola
Pinckney
Bombay
Bay
Bluff
Aspen Gr.
Tolar
Bryon Bluff
Aspalaga
Bristol
Chattahoochee
Pineville
Florence
Roanoke
Lumpkin
Summerfield
Georgetown
Fairfax
Morgan
Blakely
Colquitt
Miller
Dawson
Albany
Lee
Chattahoochee R.
Flint R.
Ocmulgee R.
Alabama R.
Tombigbee R.
Escambia R.
Perdido R.
Pensacola Bay
Mobile Bay
Mobile R.
Tallapoosa R.
Coosa R.
Cahaba R.
Black Warrior R.
Tuscaloosa R.
Sipsey R.
Tennessee R.
Elk R.
Pea R.
Conecuh R.
Escambia R.
Yellow Water R.
Alaqua
Choctawhatchee R.
Bonifay
Vernon
Chipola
Pinckney
Bombay
Bay
Bluff

J.H.COLTON'S
Map of
GEORGIA,
AND
ALABAMA
Scale of Miles.
12 24 48 96
34
7
5
GEORGIA
ALABAMA
Murphy
Clayton
Gainesville
Danielsville
Jefferson
Lexington
Athens
Elberton
Lincolnton
Washington
Edgefield
Lexington
Leesville
Decatur
Covington
Madison
Greensboro
Warrenton
Augusta
Barnwell
Waynesboro
Sandersville
Louisville
Sylvania
Waynesboro
Swainsboro
Dublin
Statesboro
Macon
Knoxville
Perry
Hawkinsville
Americus
Vienna
Abbeville
Starkville
Irwinville
Pindertown
Isabella
Nashville
Moultrie
Colquitt
Thomasville
Troupsville
Monticello
Madison
Jasper
Jacksonville
Darien
Brunswick
Waycross
Reidsville
Hinesville
Eatonton
Milledgeville
Cuthbert
Eufaula
Marion
Tallahassee
Suwanee
Charles Ferry
Alligator
Jacksonville
Baldwin
Fernandina
Amelia Island
Cumberland I.
St Marys Sound
St Johns River
Tybee
Beaufort
Savannah
Ossabaw Sound
St Catharines Sound
Sapelo Sound
Sapelo Island
Doboy Inlet
Altamaha Sound
St Simons Sound
St Simons I.
Jekyll I.
Cumberland I.
St Marys Sound
Fernandina
Amelia Island
Nassau R.
Talbot I.
St Johns River
Tybee
Beaufort
Savannah
Ossabaw Sound
St Catharines Sound
Sapelo Sound
Sapelo Island
Doboy Inlet
Altamaha Sound
St Simons Sound
St Simons I.
Jekyll I.
Cumberland I.
St Marys Sound
Fernandina
Amelia Island
Nassau R.
Talbot I.
St Johns River

82
80
NORTH
SOUTH
CAROLI
TENN
VIRG
Columbia
Lexington
Orangeburg
Abbeville
Edgefield
Spartanburg
Greenville
Newberry
Yorkville
Chester
Lancaster
Camden
Aiken
Barnwell
Walterboro
Anderson
Laurens
Union
Lincolnton
Morganton
Asheville
Waynesville
Franklin
Rutherfordton
Shelby
Dallas
Charlotte
Concord
Salisbury
Lexington
Statesville
Lenoir
Wilkesboro
Jefferson
Taylorsville
Newton
Burnsville
Marion
Hendersonville
Columbus
Murphy
Knoxville
Sevier V.
Newport
Greene V.
Jonesboro
Elizabeth
Blountsville
Abingdon
Lebanon
Estillville
Marion
Wytheville
Independence
Hillsville
Taylorsville
Athens
Washington
Warrenton
Augusta
Waynesboro
Louisville
Sandersville
Milledgeville
Sparta
Greensboro
Madison
Danielsville
Elberton
Carnesville
Clarksville
Clayton
Savannah
Springfield
Statesboro
Swainsboro
Dublin
Irwinton
Reidsville
Mt. Vernon
34
32
5

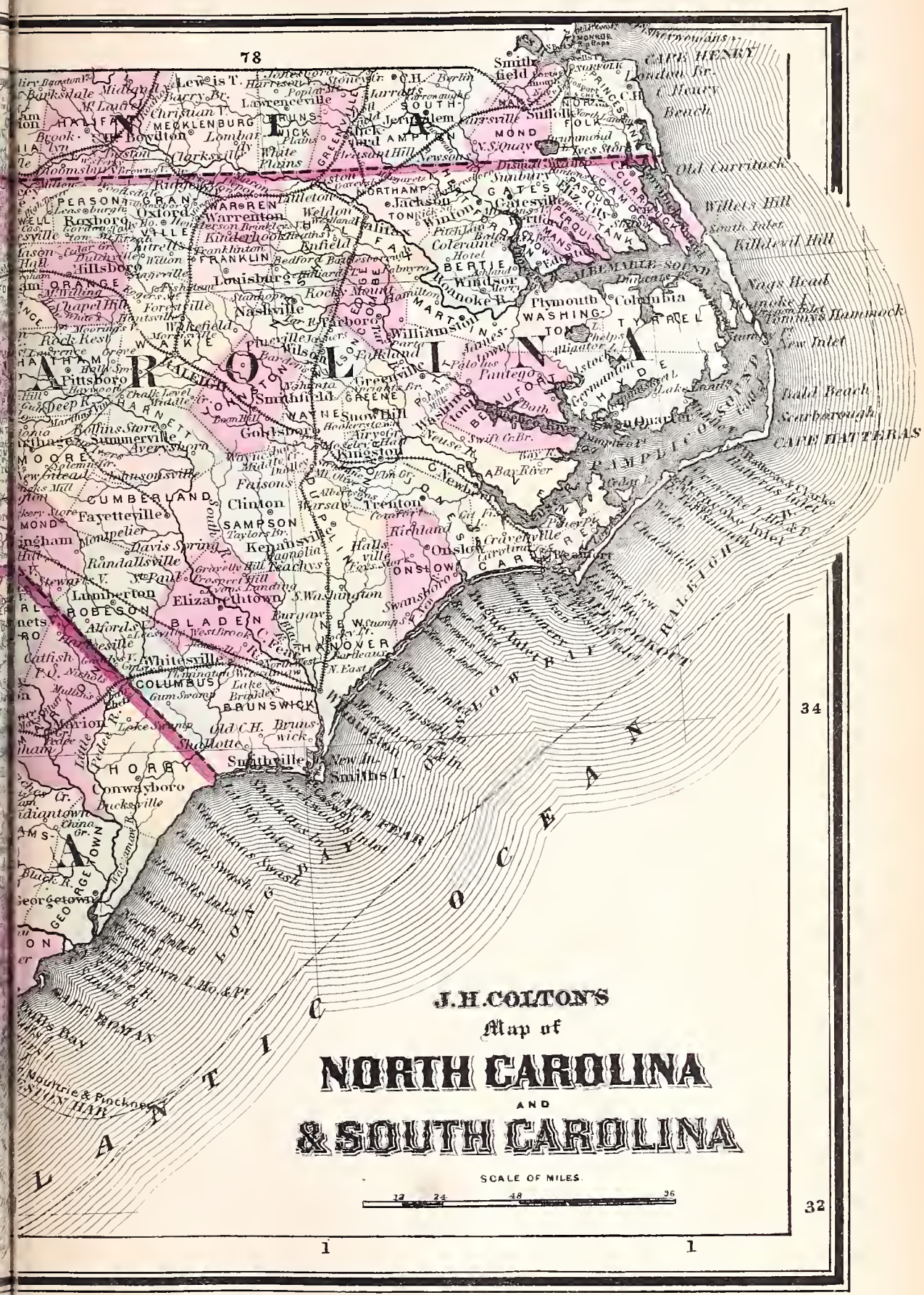
J.H.COLTON'S
Map of
NORTH CAROLINA
AND
& SOUTH CAROLINA
SCALE OF MILES.
12 24 48 96
78
34
32
1
1
NORTH CAROLINA
ATLANTIC OCEAN
Raleigh
Fayetteville
Wilmington
Goldsboro
Kinston
Tarboro
Weldon
Roanoke R.
Albemarle Sound
Pamlico Sound
Cape Hatteras
Cape Fear R.
Neuse R.
Tar R.
Roanoke Inlet
Ocracoke Inlet
Hatteras Inlet
Bogue Inlet
Masonboro Inlet
Lockwoods Folly Inlet
Shallotte
Smithville
Conwayboro
Georgetown
Lumberton
Elizabethtown
Whiteville
Clinton
Kenansville
Tarboro
Williamston
Plymouth
Columbia
Windsor
Edenton
Elizabeth City
Currituck
Willets Hill
Killdevil Hill
Nags Head
Hammock
New Inlet
Bald Beach
Scarborough
Cape Hatteras

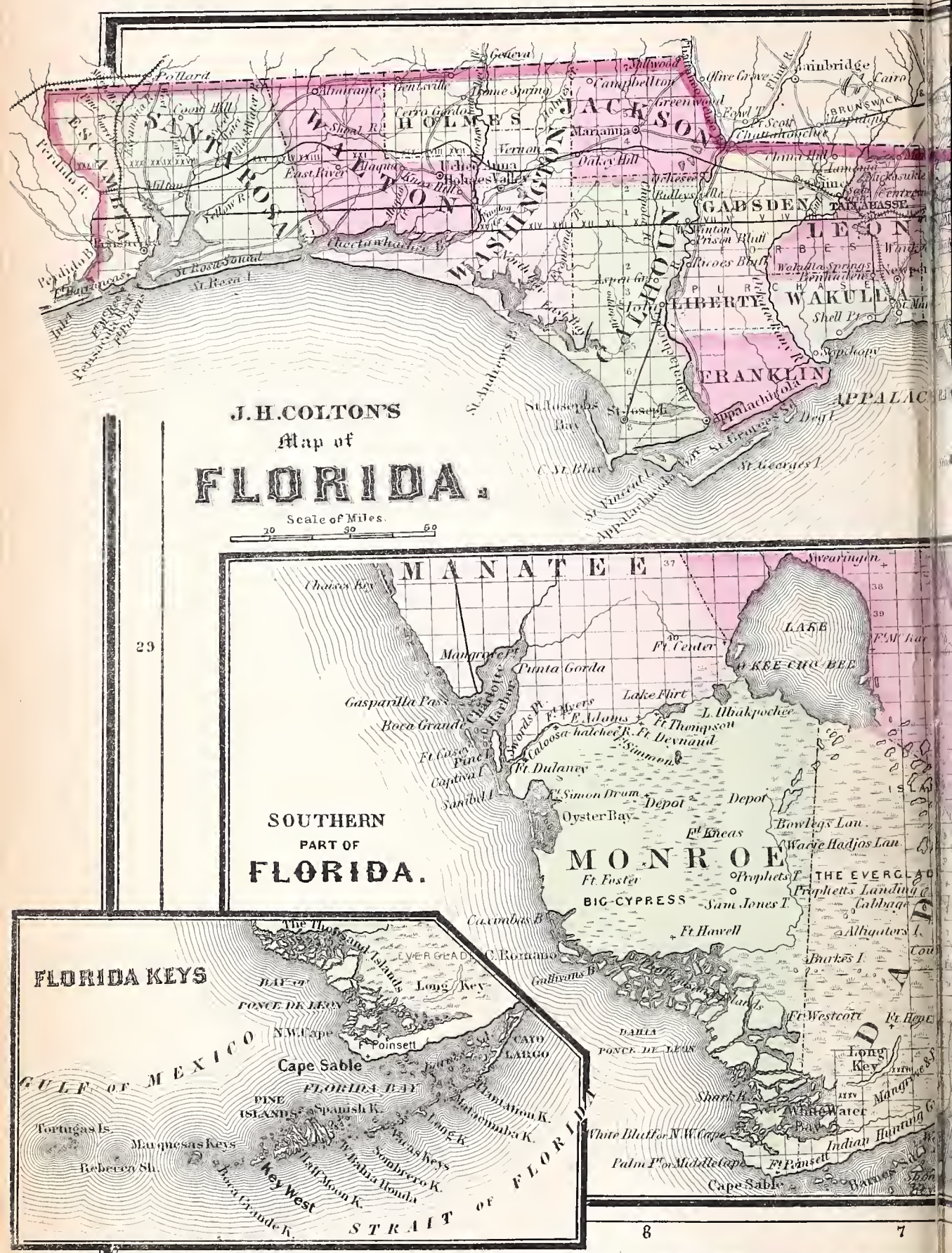
J. H. COLTON'S
Map of
FLORIDA.
Scale of Miles.
SOUTHERN
PART OF
FLORIDA.
FLORIDA KEYS
MANATEE
MONROE
SANTA ROSA
ESCAMBIA
HOLMES
JACKSON
WASHINGTON
GADSDEN
LEON
WAKULLA
LIBERTY
CALHOUN
FRANKLIN
Pensacola
Milton
Marianna
Tallahassee
St. Joseph
Apalachicola
St. Marks
Cedar Keys
Tampa
Punta Gorda
Gasparilla Pass
Bora Grande
Pine I.
Captiva I.
Sanibel I.
Ft. Dulaney
Ft. Simon Drum
Oyster Bay
Depot
Ft. Foster
BIG-CYPRESS
Sam Jones T.
Ft. Howell
Cape Sable
Ft. Poinsett
Ft. Westcott
Long Key
Shark R.
White Water Bay
Indian Hunting G.
Palm P. or Middle Cape
Cape Sable
BAY OF PONCE DE LEON
BAHIA PONCE DE LEON
LAKE OKEECHOBEE
Lake Flirt
L. Ithakpochee
Ft. Thompson
Ft. Deynaud
Ft. Simmons
Ft. Meras
Bowlegs Lan.
Waccahadjos Lan.
Prophets T.
Prophetts Landing
Cabbage
Alligators I.
Barkes I.
THE EVERGLADES
Cayambas B.
C. Romano
Gallivants B.
Ft. Westcott
Ft. Hepburn
The Thousand Islands
EVERGLADES
Long Key
BAY OF PONCE DE LEON
N.W. Cape
Ft. Poinsett
Cape Sable
CAYO LARGO
FLORIDA BAY
PINE ISLANDS
Spanish K.
Manatee K.
Matecumbe K.
Plantation K.
Tortugas Is.
Marquesas Keys
Rebecca Sh.
Sombrero K.
Vaca Keys
Bahia Honda
Half Moon K.
Bora Grande K.
Key West
GULF OF MEXICO
STRAIT OF FLORIDA

29

8

7

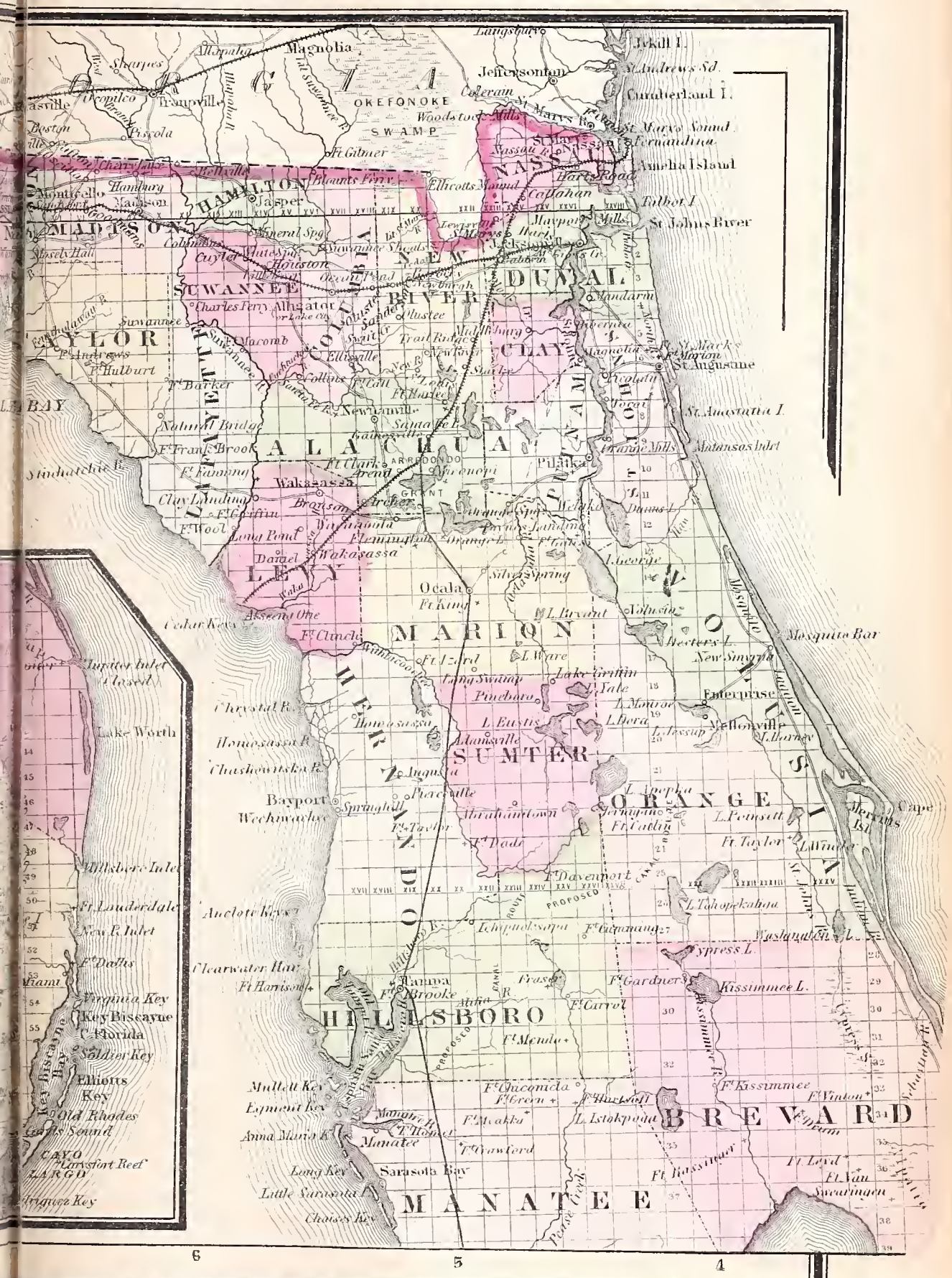
OKEFENOKE
SWAMP
HAMILTON
NASSAU
MADISON
SUWANNEE
RIVER
DUVAL
COLUMBIA
TAYLOR
CLAY
ALACHUA
LEVY
MARION
SUMTER
ORANGE
HILLSBORO
BREVARD
MANATEE
Jacksonville
St. Augustine
Ocala
Gainesville
Tallahassee
Jefferson
Madison
Lake Worth
Key Biscayne
Sarasota Bay
Tampa
Kissimmee L.
Apalachicola
Cedar Keys
Fernandina
St. Johns River

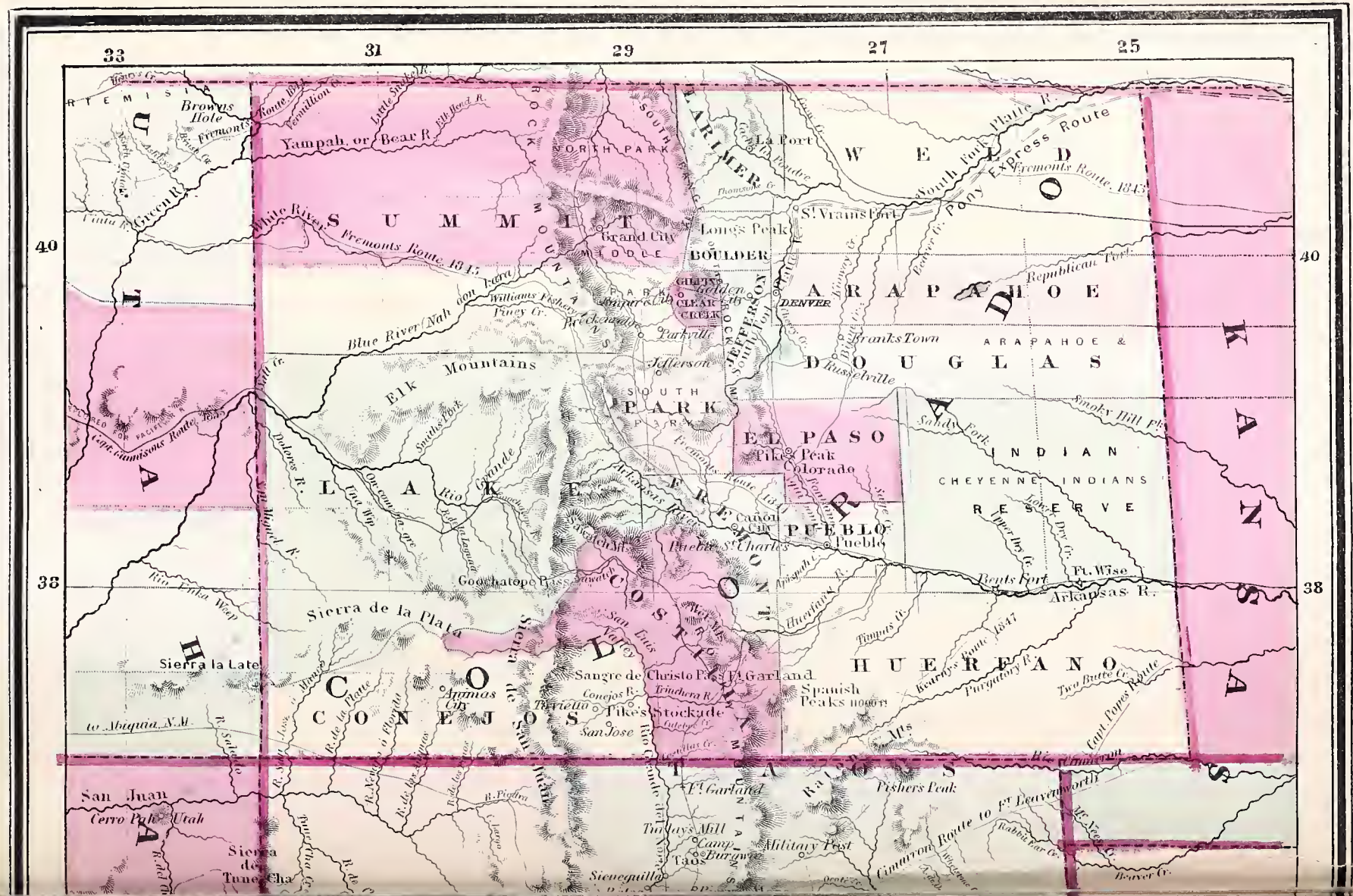
33
31
29
27
25
40
38
SUMMIT
WELD
ARAPAHOE
DOUGLAS
ARAPAHOE &
INDIAN
CHEYENNE INDIANS
RESERVE
EL PASO
PUEBLO
HUERFANO
LAKE
CONEJOS
KANSAS
Yampah or Bear R.
Green R.
Grand City
Longs Peak
BOULDER
Golden
DENVER
Parkville
Jefferson
Elk Mountains
Pike's Peak
Colorado
Pueblo
Cañon
Sierra de la Plata
Sierra la Late
Sangre de Christo Pass
Spanish Peaks
Pike's Stockade
Fr. Garland
Fishers Peak
Tuckers Mill
Taos
Sieneguilla
Military Post
Ft. Wise
Arkansas R.
Rents Fort
Cerro Pelado
Utah
San Juan
Sierra de Tuna Cha
Cimarron Route to Ft. Leavenworth
Fremonts Route 1845
Pony Express Route
Fremonts Route 1847
Capt. Cramissons Route 1849
Capt. Popes Route
Bearers Route 1847
Gochatope Pass
Sierra Blanca
Mt. Wilson
Mt. Nebo
Mt. Lincoln
Mt. Bross
Mt. Sherman
Mt. Lincoln
Mt. Princeton
Mt. Yale
Mt. Harvard
Mt. Elbert
Mt. Massive
Mt. Sneffels
Mt. Lincoln
Mt. Bross
Mt. Sherman
Mt. Princeton
Mt. Yale
Mt. Harvard
Mt. Elbert
Mt. Massive
Mt. Sneffels

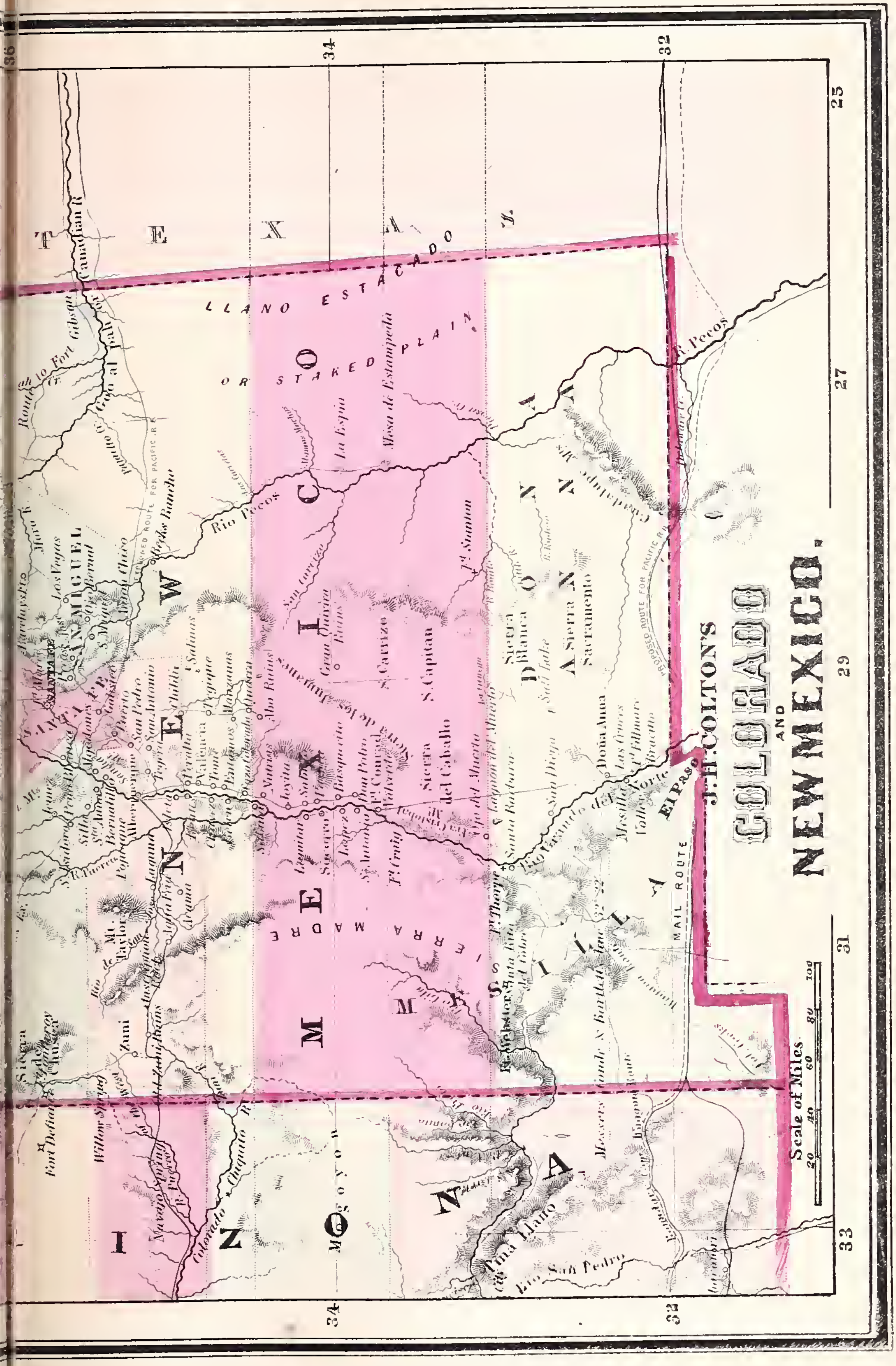

J. H. COLTON'S
COLORADO
AND
NEW MEXICO.
LLANO ESTACADO
OR STAKED PLAIN
TEXAS
MAIL ROUTE
El Paso
R. Pecos
Rio Pecos
Canadian R.
Santa Fe
San Miguel
Los Vegas
Zuni
Sierra Madre
Mesa de Estampeda
La Espia
Gran Quivira
S. Capitan
Sierra del Caballo
Sierra Blanca
Sierra Sacramento
Doña Ana
Scale of Miles
20 40 60 80 100
34
32
25
27
29
31
33

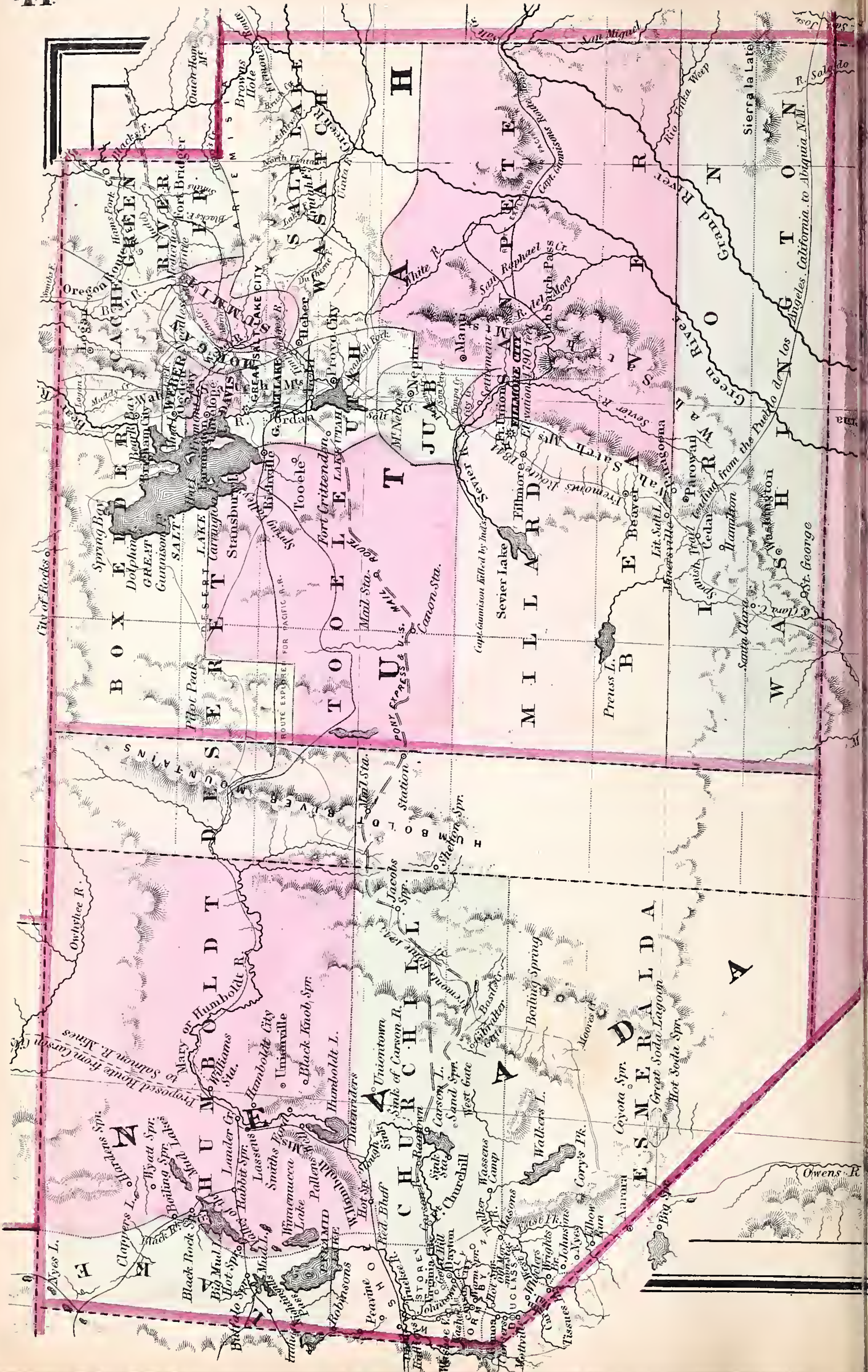
BOX ELDER
CACHE
WEBER
DAVIS
GREAT SALT LAKE
TOOELE
UTAH
JUAB
MILLARD
BEAVER
IRON
WASHINGTON
WASATCH
GREEN RIVER
HUMBOLDT
CHURCHILL
ESMERALDA
Great Salt Lake City
Provo City
Fillmore City
Nephi
Manti
Parowan
Cedar
St. George
Stansbury
Tooele
Fort Crittenden
Sevier Lake
Preuss L.
Pyramid Lake
Walkers L.
Humboldt L.
Carson L.
Sink of Carson R.
Unionville
Humboldt City
Mary or Humboldt R.
Grand River
Green River
Owyhee R.
Pony Express & U.S. Mail Route
Spanish Trail
City of Rocks
Pilot Peak
Fort Bridger
Oregon Route
Owens R.

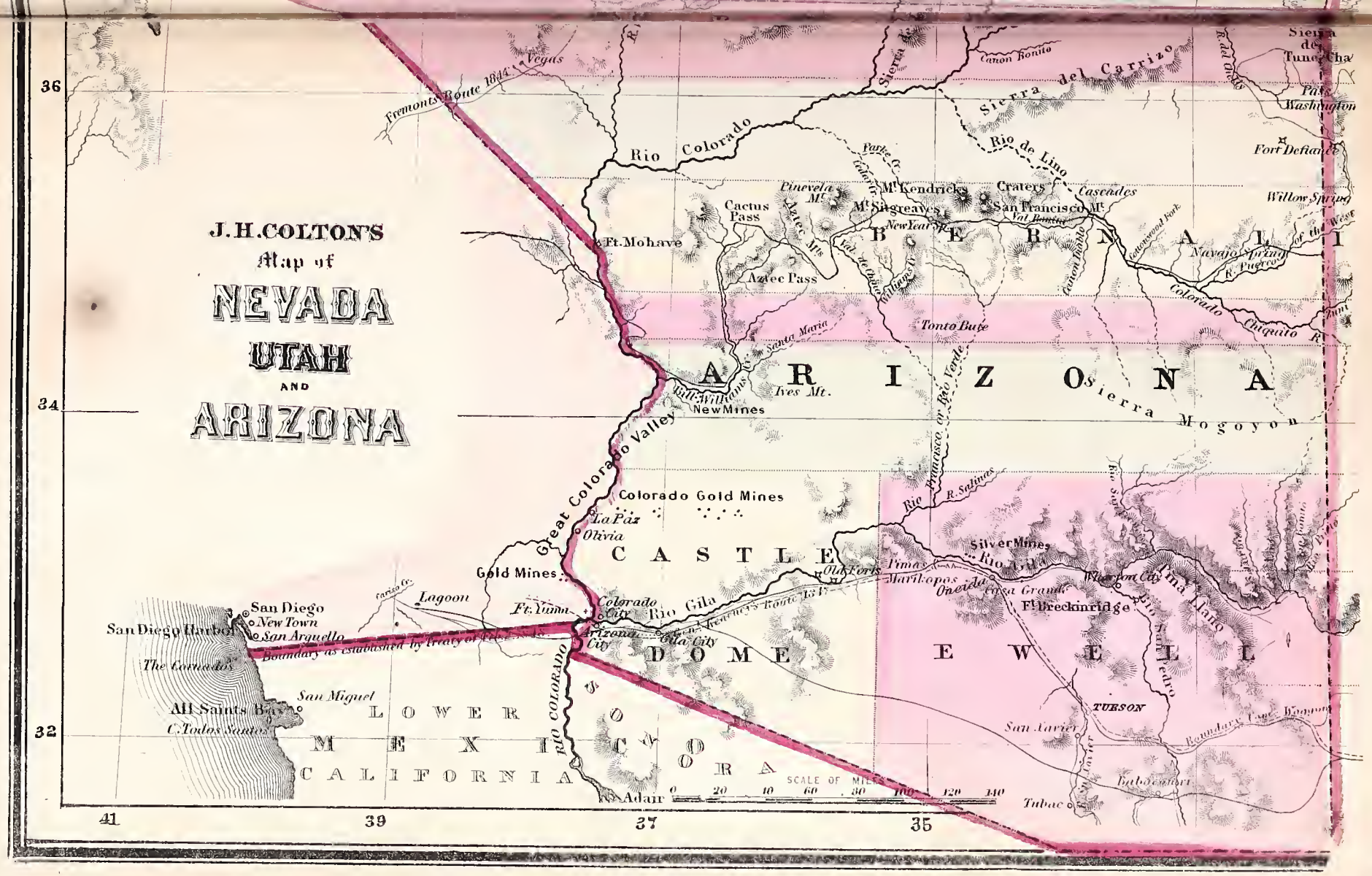
J.H.COLTON'S
Map of
NEVADA
UTAH
AND
ARIZONA
Fremonts Route 1844
Vegas
Rio Colorado
Sierra del Carrizo
Canon Bonito
Sierra de Tunecha
Pass
Washington
Fort Defiance
Rio de Lino
Cascades
Willow Spring
Pinevela Mt.
Mt. Kendricks
Craters
Mt. Sugreavy's
San Francisco Mt.
New Year's
Cactus Pass
Aztec Mts.
Aztec Pass
Ft. Mohave
B E R N A L I
Navajo Spring
Colorado
Chiquito
Tonto Butte
Santa Maria
A R I Z O N A
Ives Mt.
Bill Williams
New Mines
Sierra Mogoyon
Great Colorado Valley
Colorado Gold Mines
La Paz
Olivia
Rio Prasnisco or Rio Verde
R. Salinas
C A S T L E
Gold Mines
Silver Mines
Rio Gila
Old Forts
Pimas
Maricopas
Oneida
Casa Grande
Ft. Breckinridge
Wharton City
Lagoon
Ft. Yuma
Colorado City
Rio Gila
Arizona City
Gila City
D O M E
E W E L L
San Diego
New Town
San Diego Harbor
San Arguello
Boundary as established by treaty of Feb.
The Coronados
San Miguel
All Saints Bay
C. Todos Santos
L O W E R
M E X I C O
C A L I F O R N I A
RIO COLORADO
Adair
SCALE OF MILES
0 20 40 60 80 100 120 140
TUCSON
San Xavier
Tubac
Babocomari
Boundary Line
36
34
32
41
39
37
35

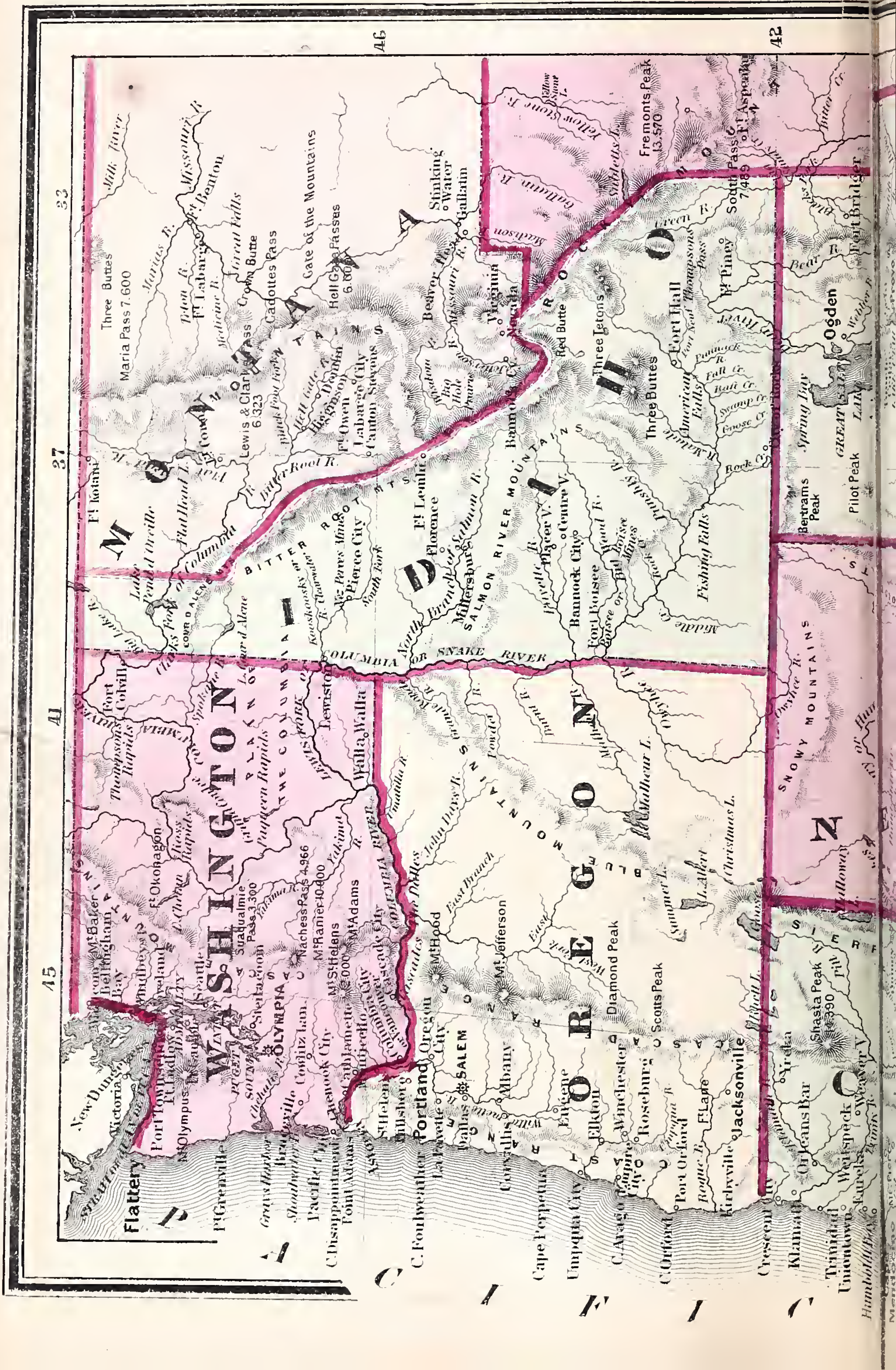
WASHINGTON
OREGON
IDAHO
MONTANA
OLYMPIA
SALEM
Portland
Oregon City
Astoria
Walla Walla
Lewiston
Fort Colvill
Ft. Okonagon
Seattle
Victoria
New Dungeness
Port Townsend
Flattery
Pt. Grenville
Grays Harbor
Shoalwater
Pacific City
C. Disappointment
Point Adams
St. Helens
Hillsboro
La Fayette
Dallas
Corvallis
Albany
Eugene
Elkton
Winchester
Roseburg
Jacksonville
Kirbyville
Port Orford
Empire City
Umpqua City
Cape Perpetua
C. Foulweather
Crescent City
Klamath
Trinidad
Uniontown
Yreka
Orleans Bar
Weitspeck
Weaverville
Shasta Peak 14.390
Mt. Hood
Mt. Jefferson
Diamond Peak
Scotts Peak
Mt. St. Helens 13.000
Mt. Adams
Mt. Ranier 10.400
Mt. Baker
Naches Pass 4.966
Snoqualmie Pass 3.300
Dalles
Columbia River
Columbia or Snake River
Blue Mountains
Snowy Mountains
Cascade Range
Malheur L.
Christmas L.
L. Albert
Summer L.
Bannock City
Fort Boisee
Placer V.
Centre V.
Fishing Falls
Millersburg
Florence
Ft. Lemhi
Pierce City
Salmon River Mountains
Bitter Root Mts.
Three Buttes
Three Tetons
Red Butte
Fort Hall
Ft. Piney
South Pass 7.489
Fremonts Peak 13.570
Ogden
Fort Bridger
Great Salt Lake
Pilot Peak
Bertrams Peak
Virginia
Nevada
Bannock
Beaver Head
Gallatin
Stinking Water
Gate of the Mountains
Hell Gate Passes 6.600
Cadottes Pass
Crown Butte
Lewis & Clarks Pass 6.323
Ft. Labarge
Ft. Benton
Great Falls
Missouri R.
Maria Pass 7.600
Three Buttes
Milk River
Yellow Stone R.
Ft. Owen
Labarge City
Flat Head L.
Ft. Kolant
Bitter Root R.
Salmon R.
Green R.
Bear R.
Pacific

J. H. COLTON'S
Map of
CALIFORNIA,
AND
IDAHO.
Scale of Miles
UTAH
ARIZONA
GREAT BASIN
Elevation 4,500 feet
FREMONT MOUNTAINS
COAST RANGE
SIERRA NEVADA
Mendocino
San Francisco
SACRAMENTO CITY
Stockton
Marysville
CARSON CITY
Walkers Lake
Mono Lake
Owens L.
Visalia
Walkers Pass
Tejon Pass
Cajon Pass
Mt. San Bernardino
Soda Lake
Vegas
Mud Volcano
Ft. Yuma
San Diego
Los Angeles
Santa Barbara
Pt. Conception
San Luis Obispo
Soledad
TUCSON
Santa Rita Summit 5,330
Tubac
Dome Pass 4,826
Ft. Stanford
Rio Gila
Provo
Nephi
Manti
Fillmore City
Wahsatch Pass
Sevier L.
Preuss L.
Harmony
Cedar
Grand River
Green River
33
34
41
45

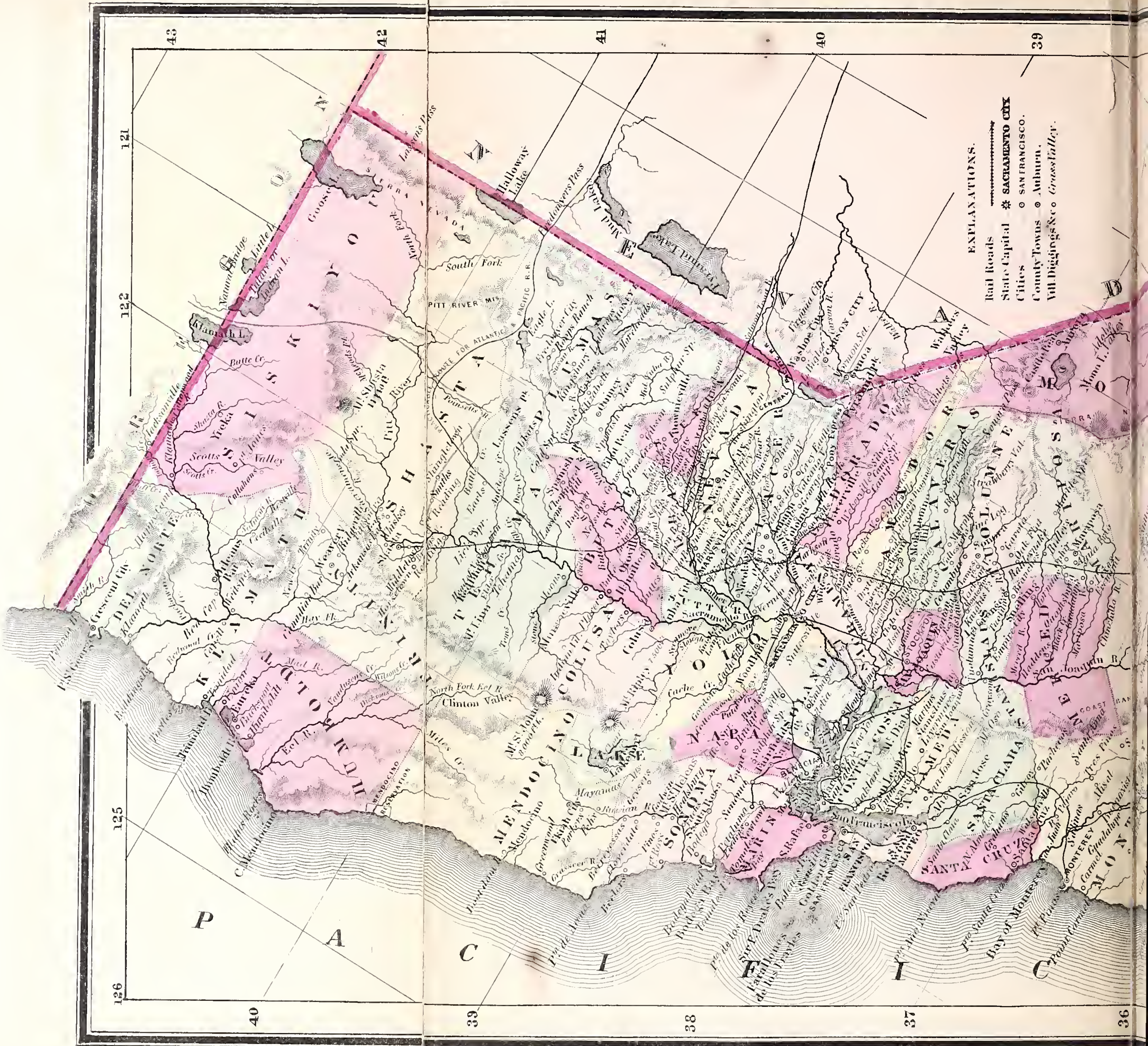
EXPLANATIONS.
Rail Roads
State Capital ✲ SACRAMENTO CITY
Cities ○ SAN FRANCISCO.
County Towns ⊙ Auburn.
Vill Diggings &c. ○ Grass Valley.
P A C I F I C
San Francisco
Sacramento
SONOMA
NAPA
MARIN
LAKE
COLUSA
MENDOCINO
SANTA CLARA
SANTA CRUZ
CONTRA COSTA
ALAMEDA

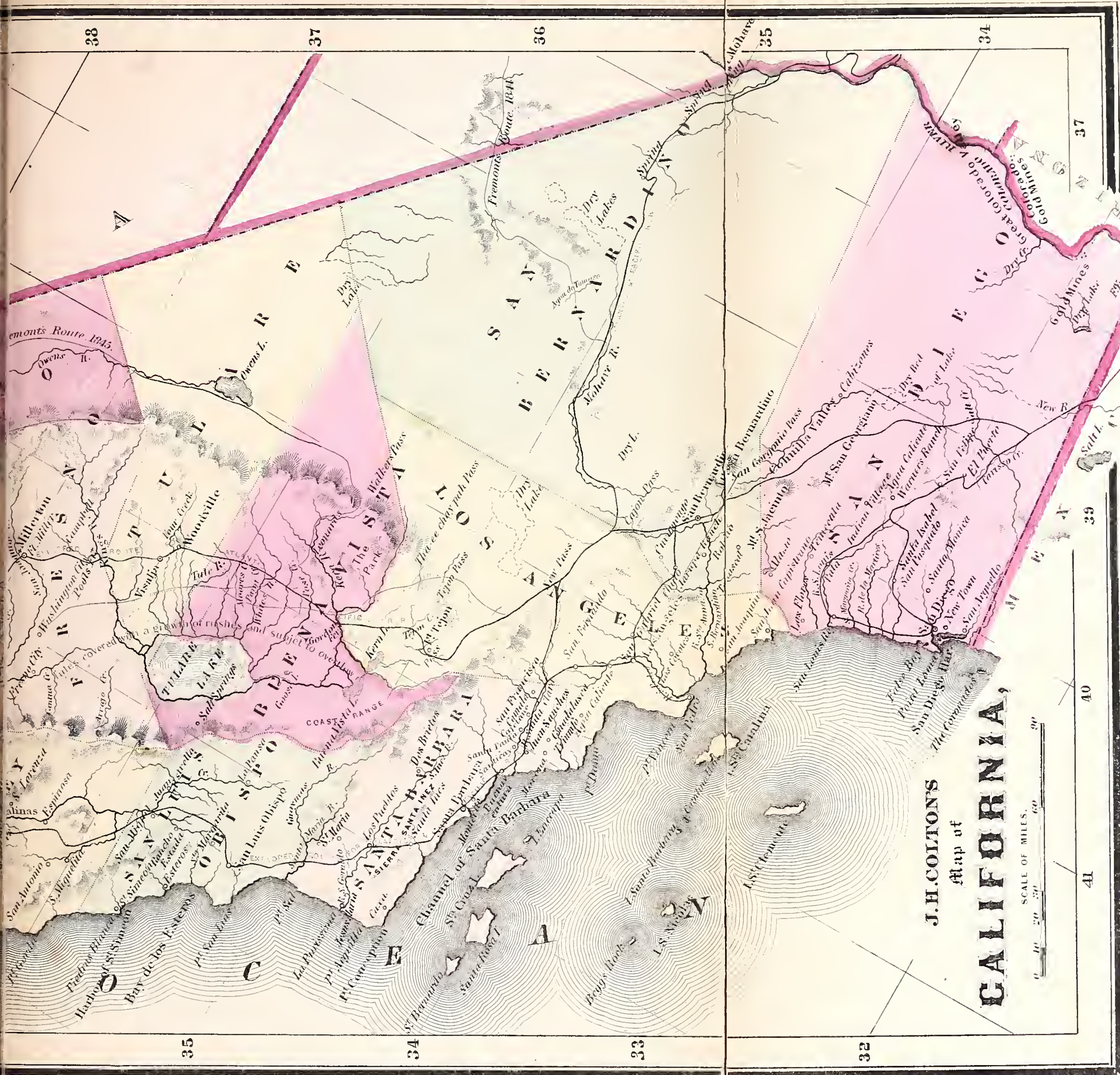
J.H. COLTON'S
Map of
CALIFORNIA
SCALE OF MILES.

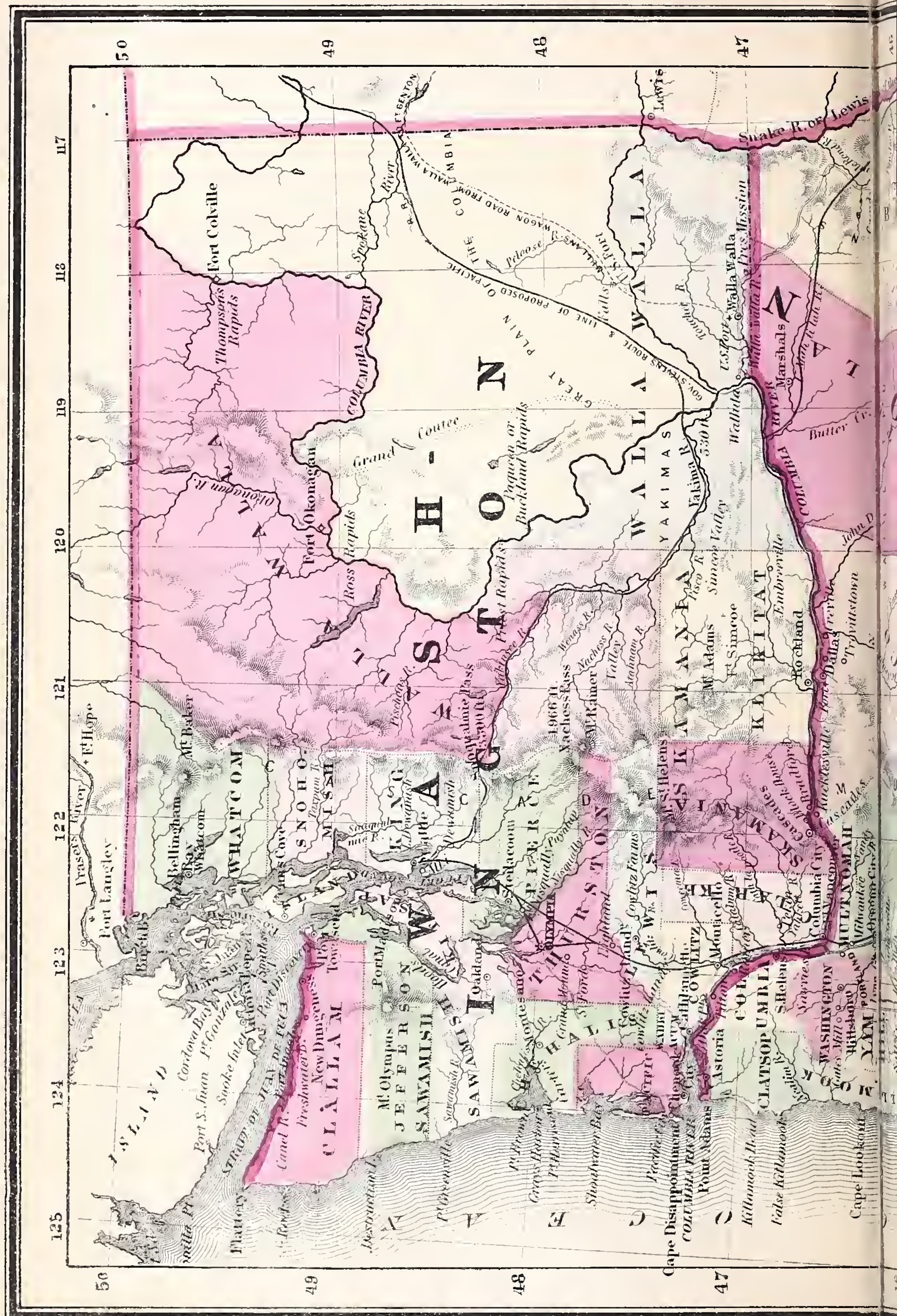
WASHINGTON
WHATCOM
SNOHOMISH
KING
PIERCE
THURSTON
CLALLAM
JEFFERSON
SAWAMISH
COWLITZ
SKAMANIA
KLIKITAT
WALLA WALLA
YAKIMAS
COLUMBIA RIVER
Snake R. or Lewis
Fort Colville
Thompsons Rapids
Fort Okonagan
Ross Rapids
Grand Coulee
Walla Walla
Wallula
Marshals
Mt. Baker
Mt. Olympus
Mt. Adams
Mt. St. Helens
Bellingham
Port Langley
New Dungeness
Steilacoom
Olympia
Astoria
Columbia City
Vancouver
Rockland
Cape Disappointment
Point Adams
Cape Lookout
Fort Colville
Ft. Simcoe
Cascades
Dallas
CLATSOP
WASHINGTON
50
49
48
47
117
118
119
120
121
122
123
124
125

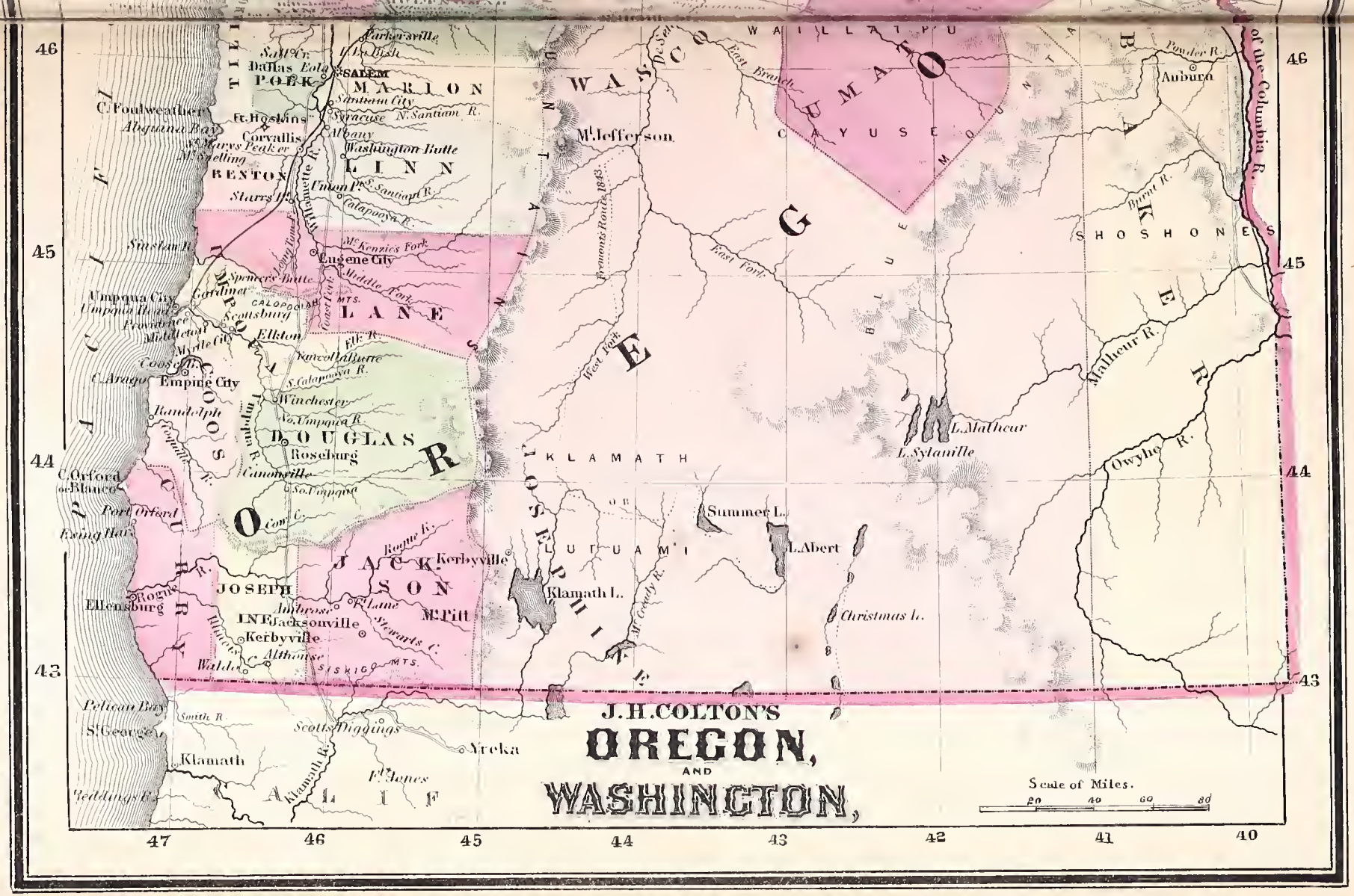
J.H.COLTON'S
OREGON,
AND
WASHINGTON,
Scale of Miles.
20 40 60 80
POLK
MARION
LINN
BENTON
LANE
DOUGLAS
JACKSON
JOSEPH
KLAMATH
CAYUSE
WASCO
SHOSHONE
WALLAWALLA
UMATILLA
Salem
Dallas
Eola
Corvallis
Albany
Lebanon
Eugene City
Scottsburg
Elkton
Winchester
Roseburg
Canonville
Kerbyville
Jacksonville
Ashland
Klamath
Klamath L.
Summer L.
L. Abert
L. Malheur
L. Sylamile
Christmas L.
Auburn
Powder R.
Malheur R.
Owyhee R.
Burnt R.
Umpqua City
Coos Bay
Port Orford
Ellensburg
St. George
Pelican Bay
Scotts Diggings
Ft. Jones
Yreka
Fremont's Route 1843
Columbia R.
Pacific Ocean
Siskiyou Mts.
Cascade Mts.
Blue Mts.
46
45
44
43
47
46
45
44
43
42
41
40

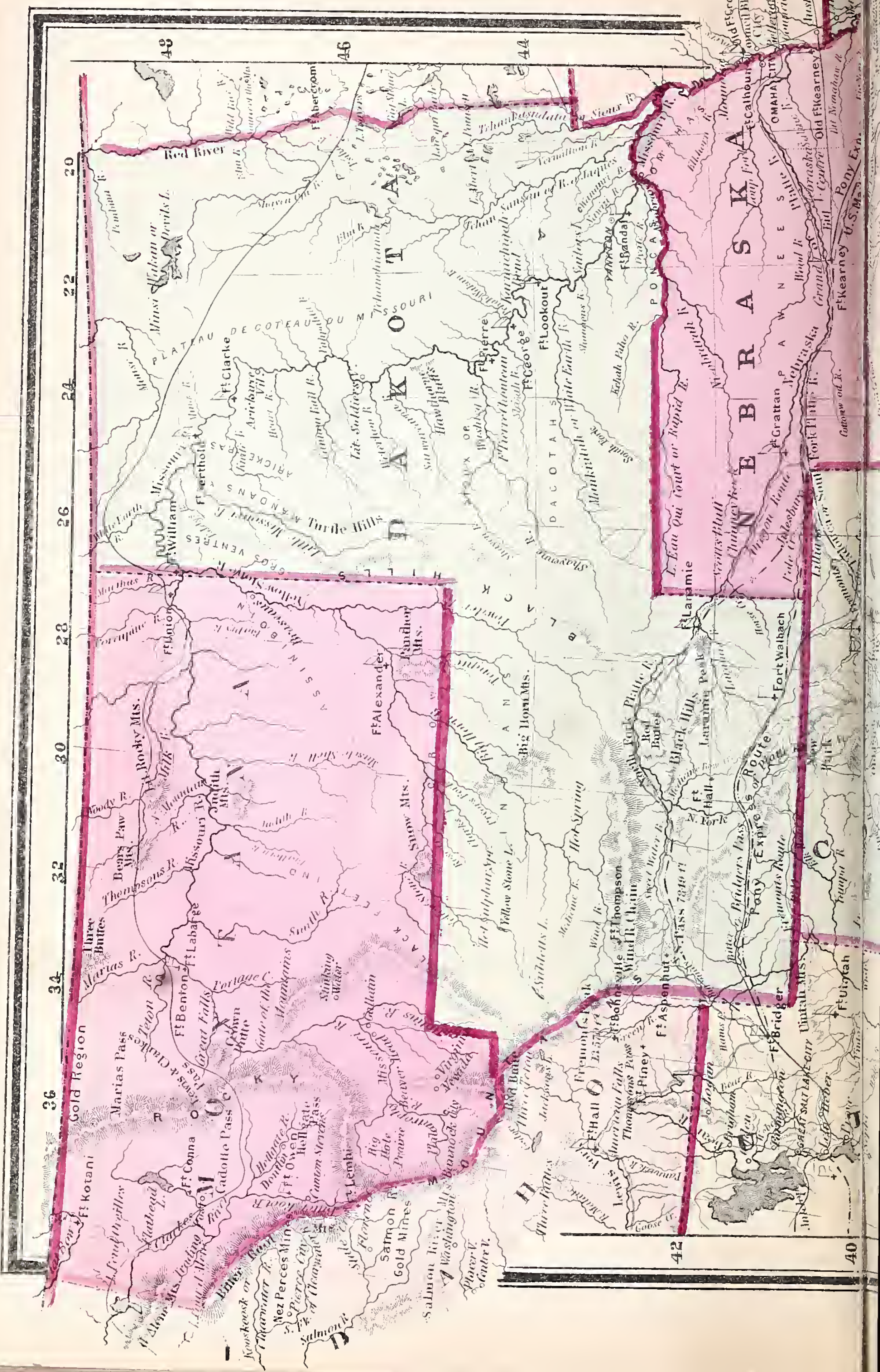
D A K O T A
N E B R A S K A
Red River
Devils L.
PLATEAU DE COTEAU DU MISSOURI
Ft. Clarke
Ft. Berthold
Ft. William
Turtle Hills
Ft. Pierre
Ft. George
Ft. Lookout
Ft. Randal
YANKTON
Big Horn Mts.
Black Hills
Laramie Peak
Ft. Laramie
Fort Walbach
Ft. Grattan
Ft. Kearney
Old Ft. Kearney
OMAHA
Ft. Calhoun
Old Ft. Crogan
Pony Express Route
Ft. Union
Ft. Alexander
Bears Paw Mts.
Three Buttes
Marias R.
Ft. Benton
Ft. Labarge
Great Falls
Gold Region
Marias Pass
Cadotte Pass
Ft. Conna
Ft. Kotani
Ft. Owen
Hellgate Pass
Ft. Lemhi
Salmon River Gold Mines
Nez Perces Mines
Ft. Hall
Ft. Bridger
Ft. Bridger
Uintah Mts.
Ft. Uintah
Ft. Thompson
Ft. Bonneville
South Pass
Hot Spring
Yellow Stone L.
Snow Mts.
48
46
44
42
40
20
22
24
26
28
30
32
34
36

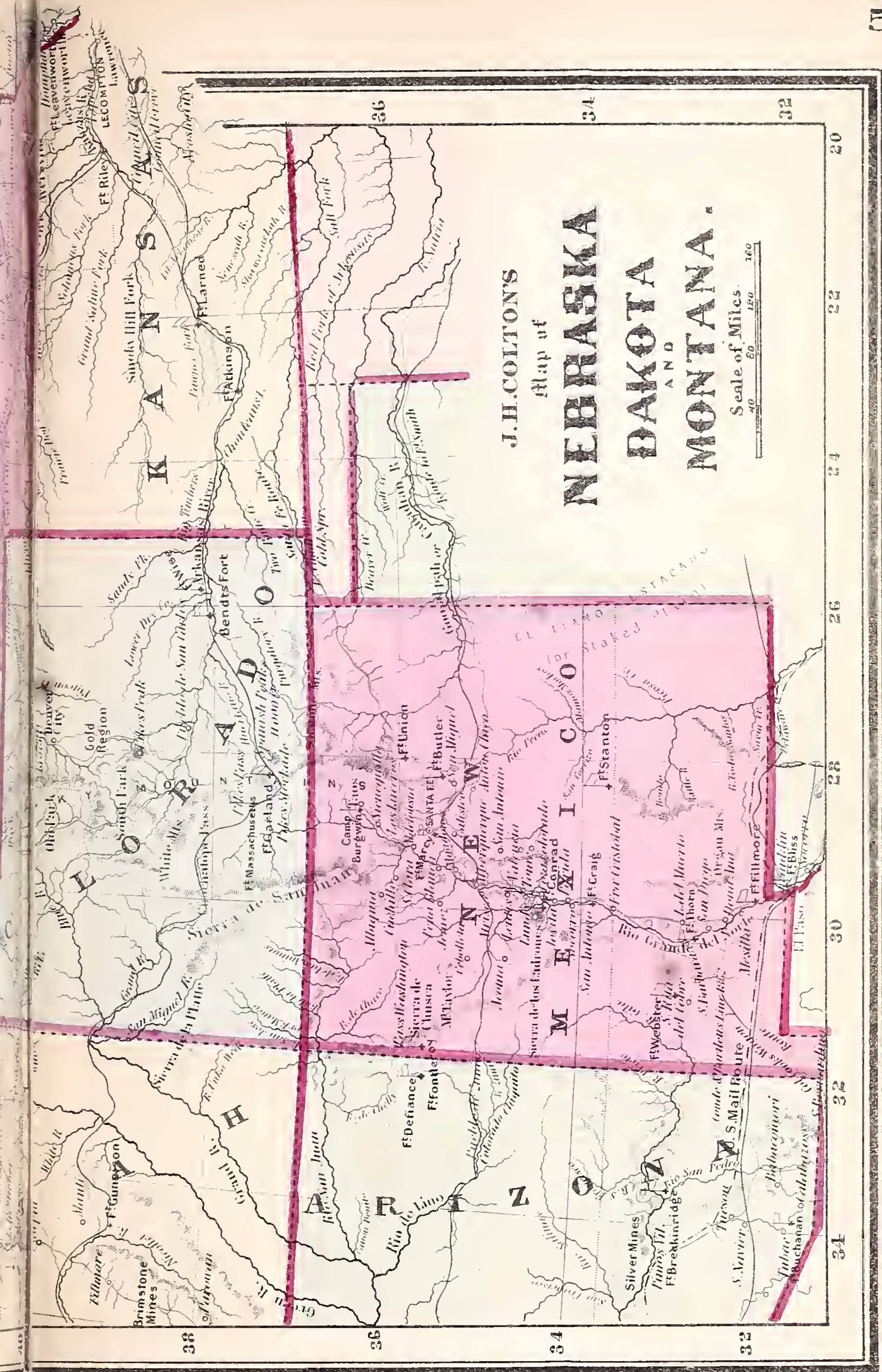
J.H. COLTON'S
Map of
NEBRASKA
DAKOTA
AND
MONTANA.
Scale of Miles
KANSAS
COLORADO
NEW MEXICO
ARIZONA
UTAH
Santa Fe
Denver City
Fort Union
Fort Stanton
Fort Craig
Fort Fillmore
Fort Defiance
Fort Buchanan
Fort Riley
Fort Larned
Fort Atkinson
Bent's Fort
Fort Leavenworth
Lecompton
Lawrence
Fort Bliss
El Paso
Tucson
Silver Mines
Rio Grande del Norte
Sierra de San Juan
U.S. Mail Route
El Llano Estacado (or Staked Plain)

R 912.7 C 725
Colton, J. H.
Condensed oct. atlas of union
54706

Form 47

R 912.7 PENNSYLVANIA STATE LIBRARY C 725
Harrisburg

In case of failure to return the books the borrower agrees to pay the original price of the same, or to replace them with other copies. The last borrower is held responsible for any mutilation.

Return this book on or before the last date stamped below. 54706